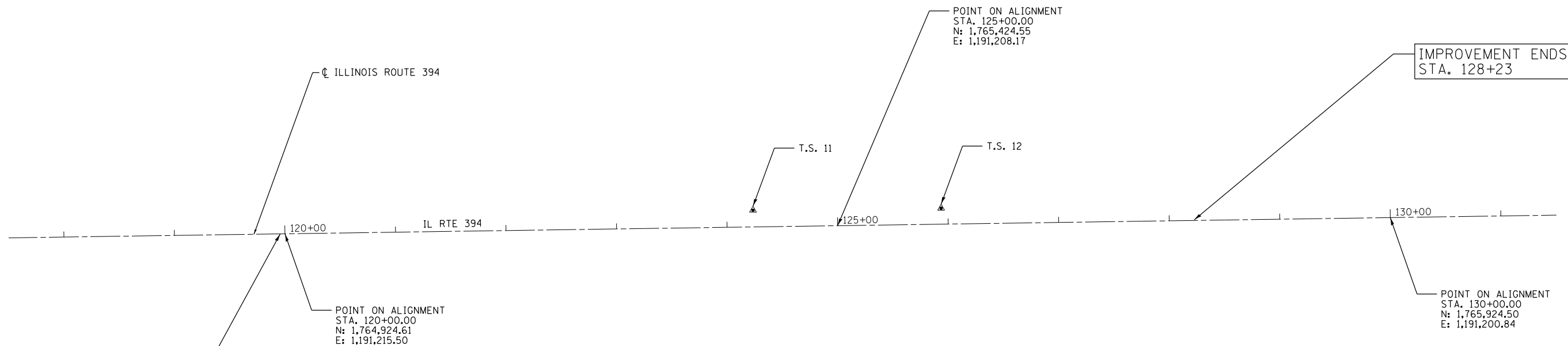


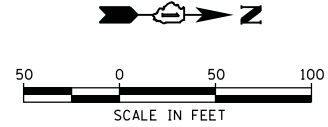
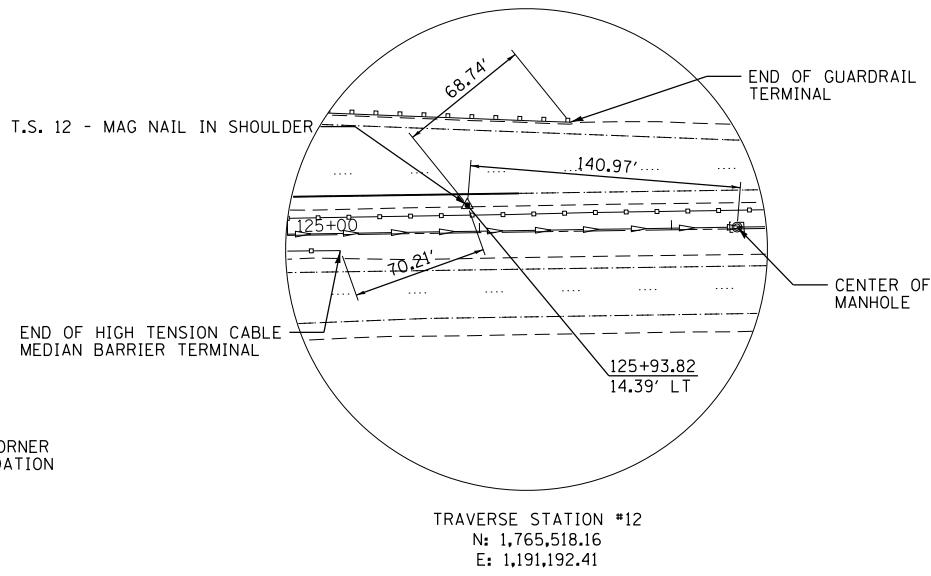
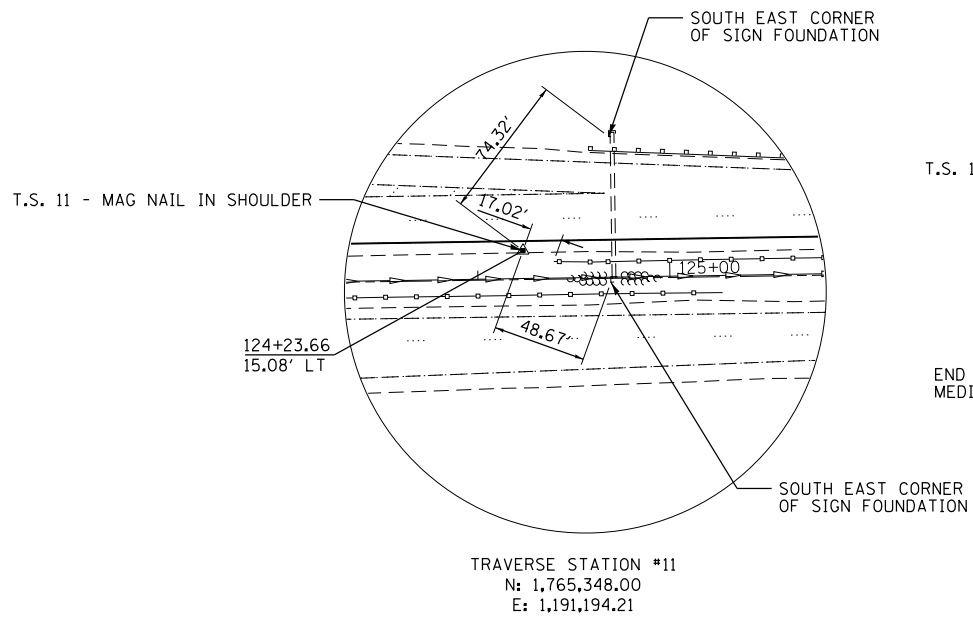
BENCHMARKS

BM1 - CHISELED "X" IN THE EXISTING CONCRETE SIGN FOUNDATION
IN THE CENTER MEDIAN OF ILLINOIS ROUTE 394. ELEVATION=637.68



IMPROVEMENT BEGINS
STA. 119+96

IMPROVEMENT ENDS
STA. 128+23



COMPANY NAME: #COMPANY_NAMES
PROJECT CONTACT:
DATE PLOTTED: 5/17/2012 1:46:21 PM
FILE NAME: 86100196.II-align.dgn
PLOT DRIVER: pdfcut
PEN TABLE: Struct 22x34.tbl



USER NAME = mhardin	DESIGNED - C. HARTKE	REVISED -
	DRAWN - J GUERRIERO	REVISED -
PLOT SCALE = 1"=50'	CHECKED - T. HAMILTON	REVISED -
PLOT DATE = 5/17/2012	DATE - 5/17/12	REVISED -

**STATE OF ILLINOIS
DEPARTMENT OF TRANSPORTATION**

**ALIGNMENT, TIES, AND BENCHMARKS
ILLINOIS ROUTE 394**

SCALE: 1"=50' SHEET NO. 1 OF 1 SHEETS STA. BEG TO STA. END

F.A. RTE.	SECTION	COUNTY	TOTAL SHEETS	SHEET NO.
332	2011-073-T	COOK	44	7
FED. ROAD DIST. NO. ILLINOIS FED. AID PROJECT			CONTRACT NO. 60P93	