

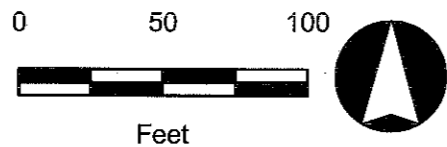
	ROUTE	SECTION	COUNTY	TOTAL SHEETS	SHEET NUMBER
	VARIOUS	2012-005 I	VARIOUS	19	7

CONTRACT 60T45





SITE LOCATION
 NW CORNER
 IL RTE 120 & US RTE 12

TEAM SECTION:
 117 - WOODSTOCK



LEGEND

	SEEDING, CL 4 (MOD)
	INTERSEEDING, CL 4 (SPECIAL)

SUMMARY OF QUANTITIES FOR SHEET 7

PAY ITEM #	DESCRIPTION	UNIT	QUANTITY
25100630	EROSION CONTROL BLANKET	SQ YD	1825
21101610	TOP SOIL, FURNISH & PLACE, 3"	SQ YD	1825
X2500500	INTERSEEDING, CLASS 4 (SPECIAL)	ACRE	0.82
X2501800	SEEDING, CLASS 4 (MODIFIED)	ACRE	0.38

ILLINOIS DEPARTMENT OF TRANSPORTATION
NATURAL AREAS MANAGEMENT

SEEDING PLAN