



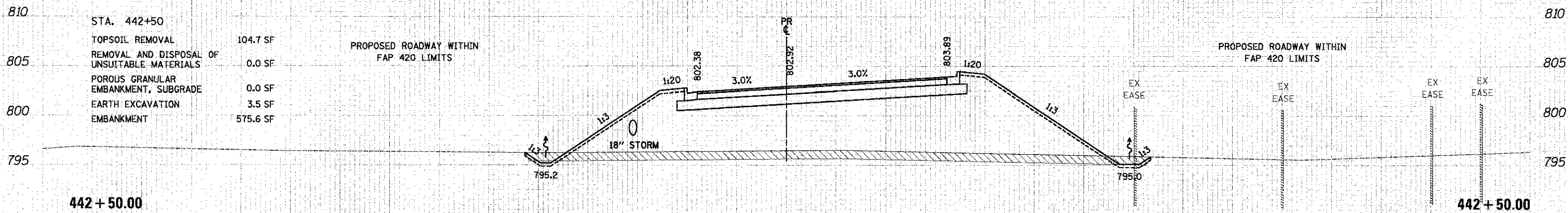
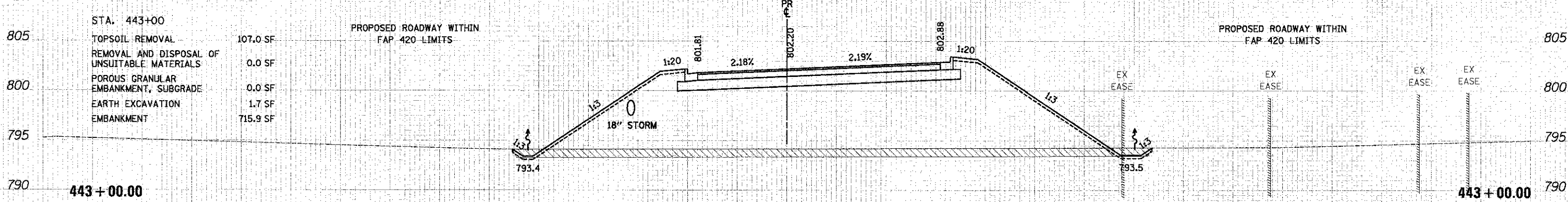
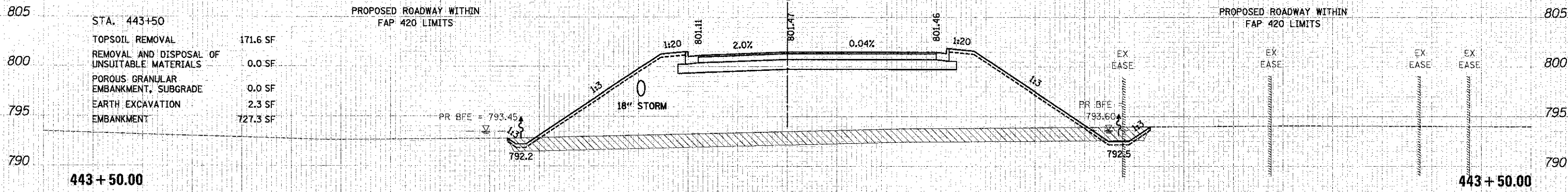


LEGEND

-  TOPSOIL REMOVAL
-  REMOVAL AND DISPOSAL OF UNSUITABLE MATERIALS
-  POROUS GRANULAR EMBANKMENT, SUBGRADE
-  PAVEMENT REMOVAL

| | |
|-----------|--|
| DATE | |
| BY | |
| REVISIONS | |
| NO. 1 | |
| NO. 2 | |
| NO. 3 | |
| NO. 4 | |
| NO. 5 | |
| NO. 6 | |
| NO. 7 | |
| NO. 8 | |
| NO. 9 | |
| NO. 10 | |



| | |
|-----------|--|
| DATE | |
| BY | |
| REVISIONS | |
| NO. 1 | |
| NO. 2 | |
| NO. 3 | |
| NO. 4 | |
| NO. 5 | |
| NO. 6 | |
| NO. 7 | |
| NO. 8 | |
| NO. 9 | |
| NO. 10 | |



| | |
|------------|---------------------------|
| USER NAME | eds |
| FILE NAME | ... \2189\shh\shh\shh.dgn |
| PLOT SCALE | 1/8"=1'-0" |
| PLOT DATE | 2/2/2012 |

| | |
|----------|----------|
| DESIGNED | JSM |
| DRAWN | JSM |
| CHECKED | DNM |
| DATE | 02/06/12 |

| | |
|---------|--|
| REVISED | |
| REVISED | |
| REVISED | |
| REVISED | |

**STATE OF ILLINOIS
DEPARTMENT OF TRANSPORTATION**

CROSS SECTIONS - ATKINSON ROAD

SCALE: 1"=5'-0"/10' H SHEET NO. 8 OF 26 SHEETS STA. 442+50.00 TO STA. 443+50.00

| | | | |
|--------------|----------------|--------|--------------|
| F.A.U. RTE. | SECTION | COUNTY | TOTAL SHEETS |
| 198 | 00-00045-00-PV | LAKE | 195 147 |
| CONTRACT NO. | | | 63640 |