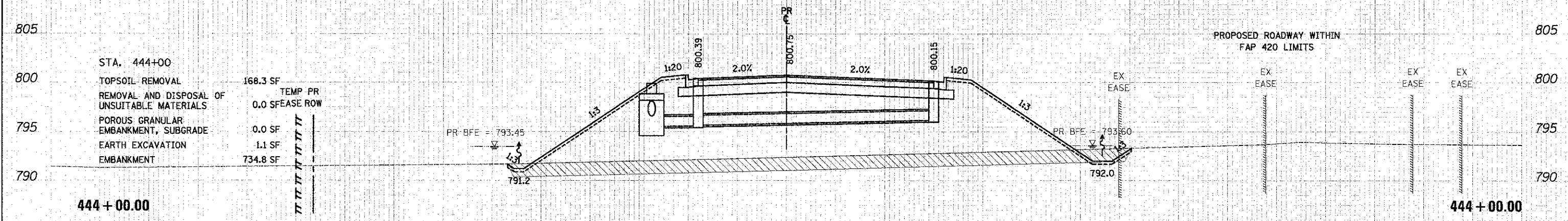
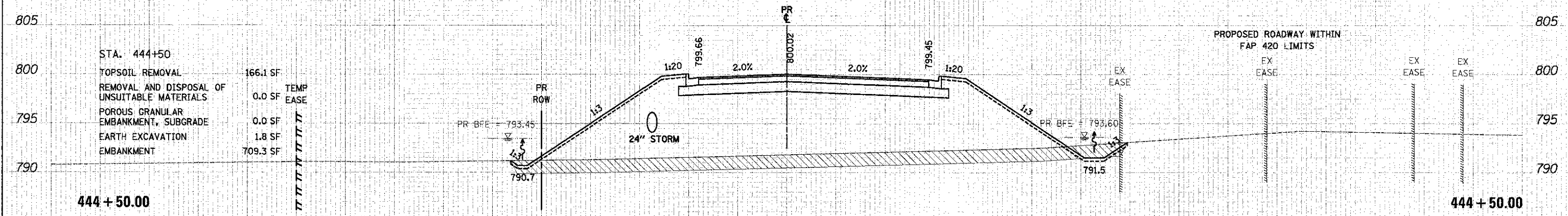
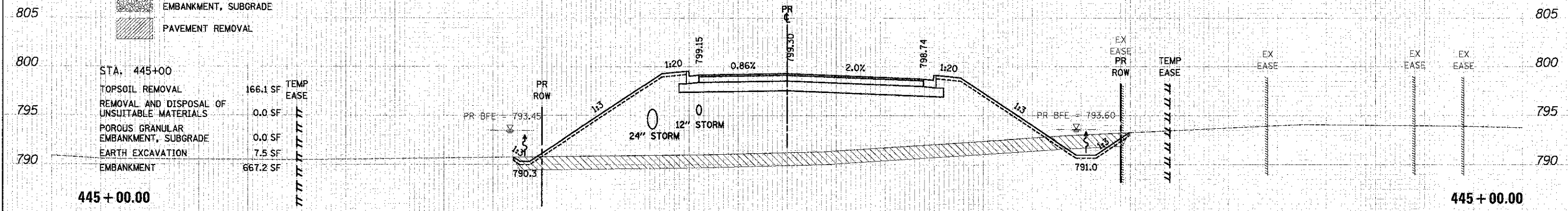


DATE: _____
 BY: _____
 SURVEY: _____
 TEMPLATE: _____
 NOTE BOOK: _____
 AREAS CHECKED: _____
 NO. _____

DATE: _____
 BY: _____
 SURVEY: _____
 TEMPLATE: _____
 NOTE BOOK: _____
 AREAS CHECKED: _____
 NO. _____

LEGEND

	TOPSOIL REMOVAL
	REMOVAL AND DISPOSAL OF UNSUITABLE MATERIALS
	POROUS GRANULAR EMBANKMENT, SUBGRADE
	PAVEMENT REMOVAL



150 140 130 120 110 100 90 80 70 60 50 40 30 20 10 0 10 20 30 40 50 60 70 80 90 100 110 120 130 140 150



USER NAME: ads
 FILE NAME: ...2189-sht-washt-atk.dgn
 PLOT SCALE: 1/8"=1'-0"
 PLOT DATE: 2/2/2012

DESIGNED: JSM
 DRAWN: JSM
 CHECKED: DNM
 DATE: 02/06/12

REVISED: _____
 REVISED: _____
 REVISED: _____
 REVISED: _____

**STATE OF ILLINOIS
 DEPARTMENT OF TRANSPORTATION**

CROSS SECTIONS - ATKINSON ROAD

SCALE: 1"=5'-0"/10' | SHEET NO. 9 OF 26 SHEETS | STA. 444+00.00 TO STA. 445+00.00

F.A.U. RT.:	SECTION	COUNTY	TOTAL SHEET NO.
198	00-00045-00-PV	LAKE	195 148
FED. ROAD DIST. NO. 1 ILLINOIS FED. AID PROJECT			CONTRACT NO. 63640