





DATE	
BY	
REVISIONS	
SURVEY	
PLOTTED	
TEMPLATE	
NO. OF BOOKS	
AREAS CHECKED	

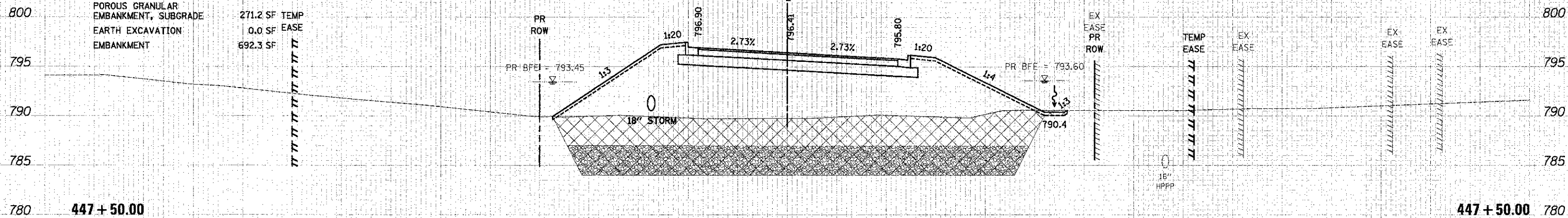
DATE	
BY	
REVISIONS	
SURVEY	
PLOTTED	
TEMPLATE	
NO. OF BOOKS	
AREAS CHECKED	

LEGEND

-  TOPSOIL REMOVAL
-  REMOVAL AND DISPOSAL OF UNSUITABLE MATERIALS
-  POROUS GRANULAR EMBANKMENT, SUBGRADE
-  PAVEMENT REMOVAL

STA. 447+50

TOPSOIL REMOVAL	0.0 SF
REMOVAL AND DISPOSAL OF UNSUITABLE MATERIALS	560.8 SF
POROUS GRANULAR EMBANKMENT, SUBGRADE	271.2 SF TEMP
EARTH EXCAVATION	0.0 SF EASE
EMBANKMENT	692.3 SF

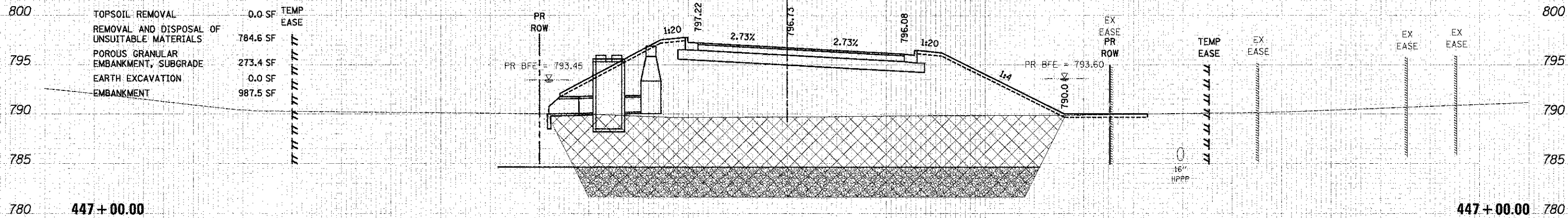


447 + 50.00

447 + 50.00

STA. 447+00

TOPSOIL REMOVAL	0.0 SF TEMP
REMOVAL AND DISPOSAL OF UNSUITABLE MATERIALS	784.6 SF EASE
POROUS GRANULAR EMBANKMENT, SUBGRADE	273.4 SF
EARTH EXCAVATION	0.0 SF
EMBANKMENT	987.5 SF



447 + 00.00

447 + 00.00



USER NAME = eds	DESIGNED - JSM	REVISED -
FILE NAME = ...\1269-sho-xxant-atk.dgn	DRAWN - JSM	REVISED -
PLOT SCALE = 10.0000' / 1"	CHECKED - DMN	REVISED -
PLOT DATE = 2/2/2012	DATE - 02/06/12	REVISED -

STATE OF ILLINOIS
DEPARTMENT OF TRANSPORTATION

CROSS SECTIONS - ATKINSON ROAD

SCALE: 1"=5'V/10'H | SHEET NO. 11 OF 26 SHEETS | STA. 447+00.00 TO STA. 447+50.00

F.A.U. RTE.	SECTION	COUNTY	TOTAL SHEETS	SHEET NO.
19B	00-00045-00-PV	LAKE	195	150
CONTRACT NO. 63640				

FED. ROAD DIST. NO. 1 | ILLINOIS | FED. AID PROJECT