





DATE	
BY	
SURVEYED	
PILOTED	
FLATTENED	
TEMPLATE	
AREAS	
CHECKED	
NO.	
FINAL SURVEY	
NOTE BOOK	

DATE	
BY	
SURVEYED	
PILOTED	
FLATTENED	
TEMPLATE	
AREAS	
CHECKED	
NO.	
ORIGINAL SURVEY	
NOTE BOOK	

LEGEND

-  TOPSOIL REMOVAL
-  REMOVAL AND DISPOSAL OF UNSUITABLE MATERIALS
-  POROUS GRANULAR EMBANKMENT, SUBGRADE
-  PAVEMENT REMOVAL

STA. 454+00

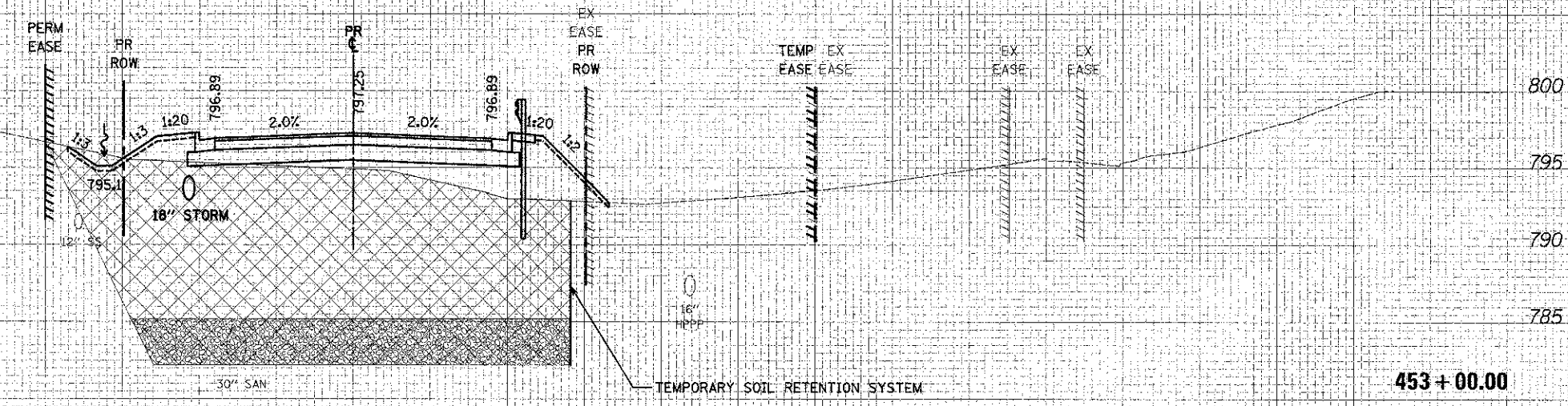
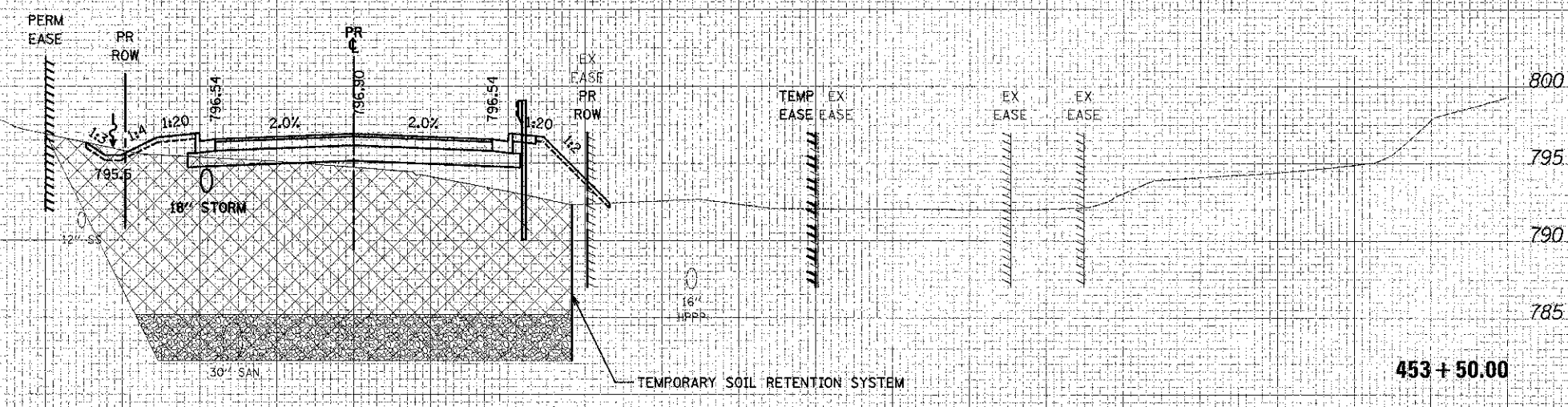
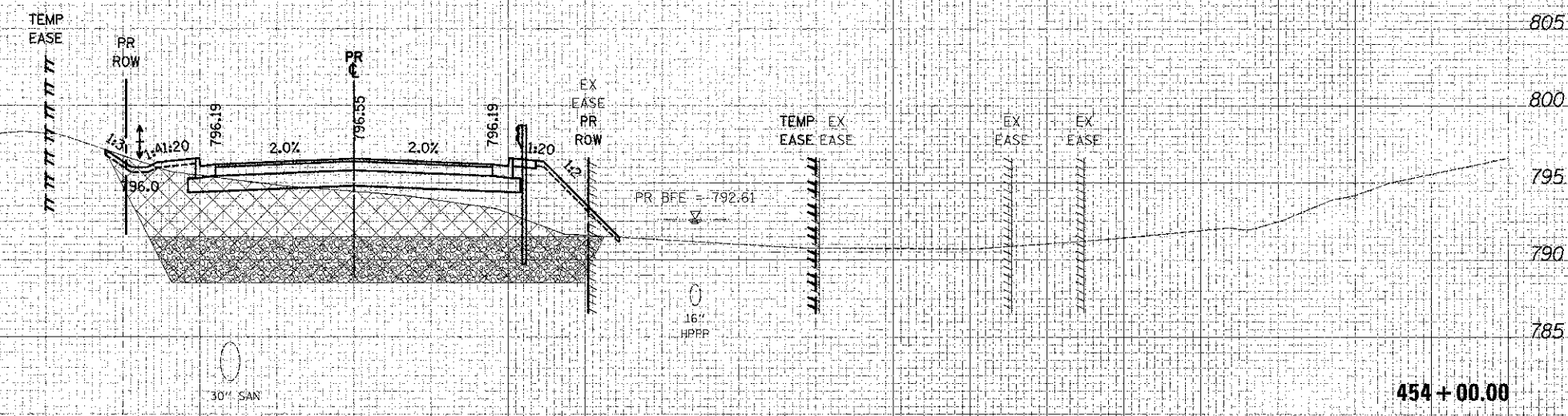
TOPSOIL REMOVAL	0.0 SF
REMOVAL AND DISPOSAL OF UNSUITABLE MATERIALS	332.4 SF
POROUS GRANULAR EMBANKMENT, SUBGRADE	168.7 SF
EARTH EXCAVATION	0.0 SF
EMBANKMENT	201.7 SF

STA. 453+50

TOPSOIL REMOVAL	0.0 SF
REMOVAL AND DISPOSAL OF UNSUITABLE MATERIALS	751.7 SF
POROUS GRANULAR EMBANKMENT, SUBGRADE	165.7 SF
EARTH EXCAVATION	0.0 SF
EMBANKMENT	631.7 SF

STA. 453+00

TOPSOIL REMOVAL	0.0 SF
REMOVAL AND DISPOSAL OF UNSUITABLE MATERIALS	755.5 SF
POROUS GRANULAR EMBANKMENT, SUBGRADE	167.0 SF
EARTH EXCAVATION	0.0 SF
EMBANKMENT	647.4 SF



150 140 130 120 110 100 90 80 70 60 50 40 30 20 10 0 10 20 30 40 50 60 70 80 90 100 110 120 130 140 150



USER NAME = eds	DESIGNED - JSM	REVISED -
FILE NAME = ...2189-shit-xasht-otk.dgn	DRAWN - JSM	REVISED -
PLOT SCALE = 1/8" = 1'-0"	CHECKED - DNM	REVISED -
PLOT DATE = 3/2/2012	DATE - 02/06/12	REVISED -

**STATE OF ILLINOIS
DEPARTMENT OF TRANSPORTATION**

CROSS SECTIONS - ATKINSON ROAD

SCALE: 1"=5'V/10'H SHEET NO. 15 OF 26 SHEETS STA. 453+00.00 TO STA. 454+00.00

F.A.U. RTE.	SECTION	COUNTY	TOTAL SHEET NO.
198	00-00045-00-PV	LAKE	185 154
CONTRACT NO.			63640
FED. ROAD DIST. NO. 1 ILLINOIS FED. AID PROJECT			