





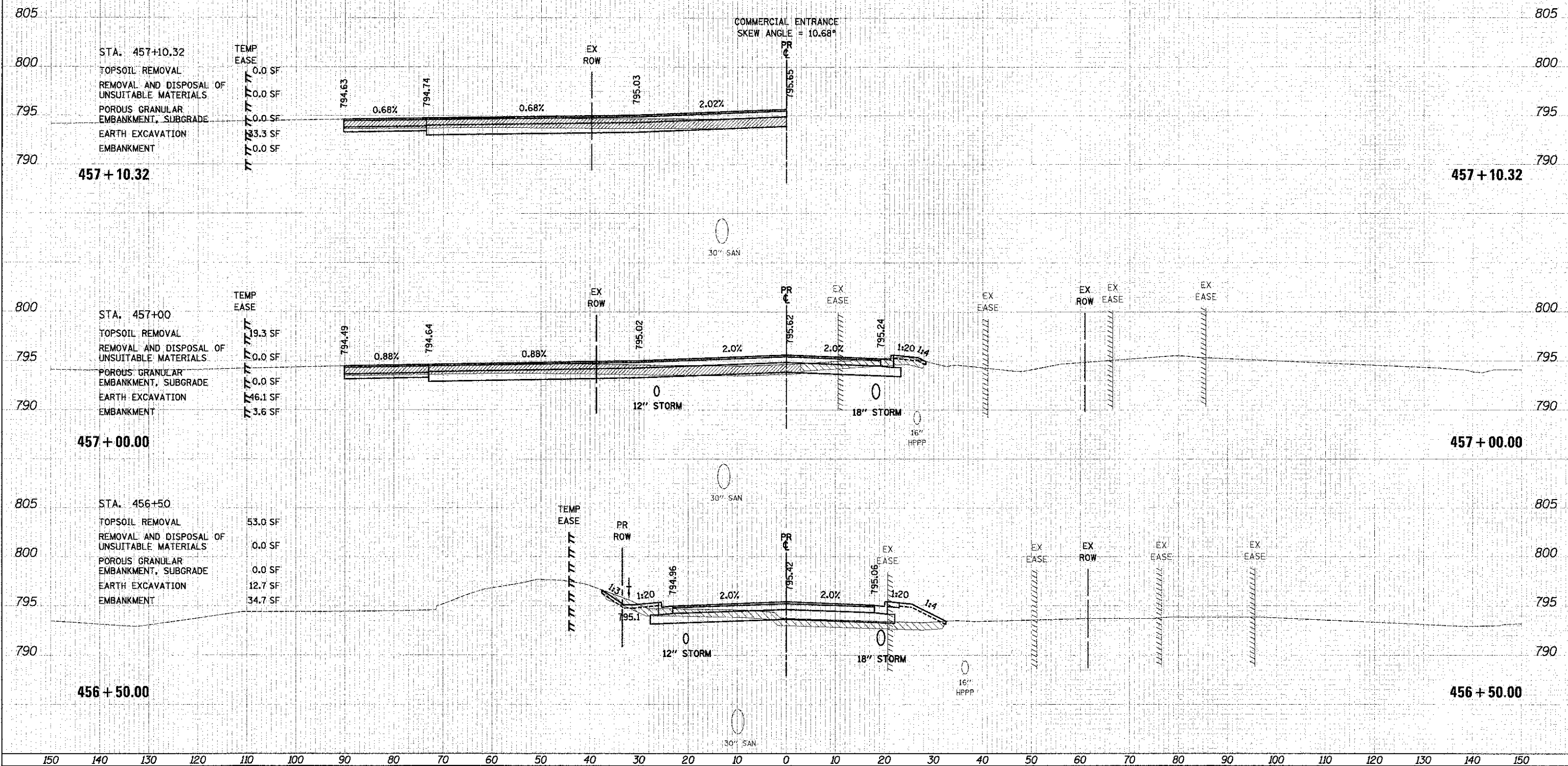
150 140 130 120 110 100 90 80 70 60 50 40 30 20 10 0 10 20 30 40 50 60 70 80 90 100 110 120 130 140 150

LEGEND

-  TOPSOIL REMOVAL
-  REMOVAL AND DISPOSAL OF UNSUITABLE MATERIALS
-  POROUS GRANULAR EMBANKMENT, SUBGRADE
-  PAVEMENT REMOVAL

DATE: _____ BY: _____
 SURVEY: _____
 NOTE BOOK: _____
 NO. _____

DATE: _____ BY: _____
 SURVEY: _____
 NOTE BOOK: _____
 NO. _____



150 140 130 120 110 100 90 80 70 60 50 40 30 20 10 0 10 20 30 40 50 60 70 80 90 100 110 120 130 140 150



USER NAME: eds	DESIGNED: JSM	REVISED: -
FILE NAME: ...2189-shh-xssh-ask.dgn	DRAWN: JSM	REVISED: -
PLOT SCALE: 1/8"=1'-0"	CHECKED: DNM	REVISED: -
PLOT DATE: 2/2/2012	DATE: 02/06/12	REVISED: -

**STATE OF ILLINOIS
 DEPARTMENT OF TRANSPORTATION**

CROSS SECTIONS - ATKINSON ROAD

SCALE: 1"=5'-0"/10'H SHEET NO. 18 OF 26 SHEETS STA. 456+50.00 TO STA. 457+10.32

F.A.U. RTE. 198	SECTION 00-00045-00-PV	COUNTY LAKE	TOTAL SHEETS NO. 195	SHEET NO. 157
FED. ROAD DIST. NO. 1 ILLINOIS FED. AID PROJECT			CONTRACT NO. 63640	