





LEGEND

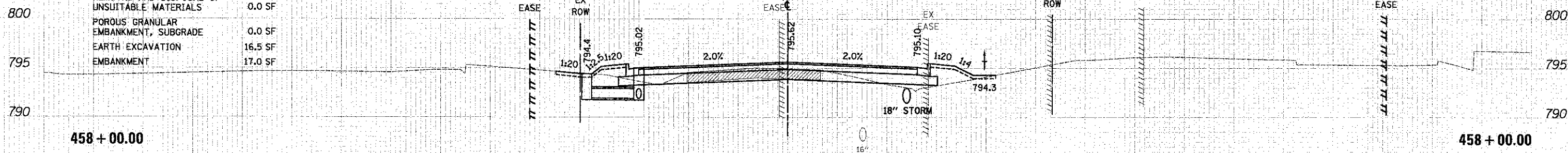
-  TOPSOIL REMOVAL
-  REMOVAL AND DISPOSAL OF UNSUITABLE MATERIALS
-  POROUS GRANULAR EMBANKMENT, SUBGRADE
-  PAVEMENT REMOVAL

DATE	
BY	
DESIGNED	
DRAWN	
CHECKED	
DATE	
NO. OF SHEETS	
NO. OF BOOKS	
NO. OF SHEETS CHECKED	

DATE	
BY	
DESIGNED	
DRAWN	
CHECKED	
DATE	
NO. OF SHEETS	
NO. OF BOOKS	
NO. OF SHEETS CHECKED	

STA. 458+00

TOPSOIL REMOVAL	0.0 SF
REMOVAL AND DISPOSAL OF UNSUITABLE MATERIALS	0.0 SF
POROUS GRANULAR EMBANKMENT, SUBGRADE	0.0 SF
EARTH EXCAVATION	16.5 SF
EMBANKMENT	17.0 SF

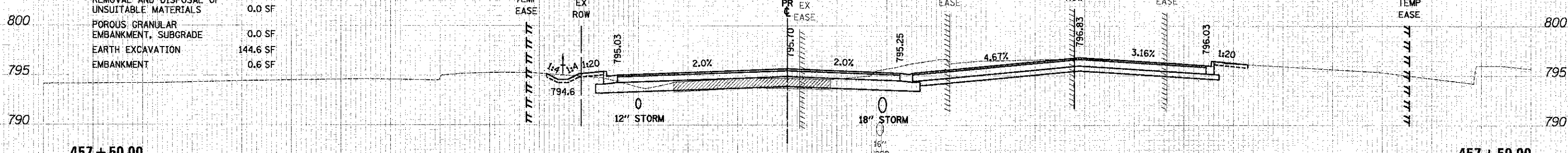


458 + 00.00

458 + 00.00

STA. 457+50

TOPSOIL REMOVAL	0.0 SF
REMOVAL AND DISPOSAL OF UNSUITABLE MATERIALS	0.0 SF
POROUS GRANULAR EMBANKMENT, SUBGRADE	0.0 SF
EARTH EXCAVATION	144.6 SF
EMBANKMENT	0.6 SF

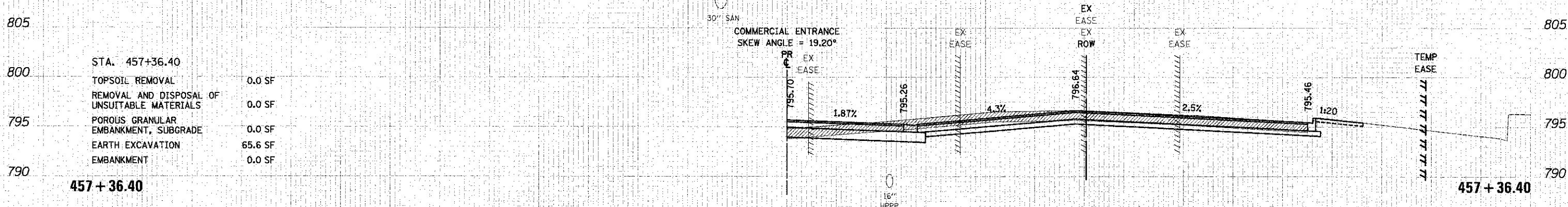


457 + 50.00

457 + 50.00

STA. 457+36.40

TOPSOIL REMOVAL	0.0 SF
REMOVAL AND DISPOSAL OF UNSUITABLE MATERIALS	0.0 SF
POROUS GRANULAR EMBANKMENT, SUBGRADE	0.0 SF
EARTH EXCAVATION	65.6 SF
EMBANKMENT	0.0 SF



457 + 36.40

457 + 36.40



USER NAME	ods	DESIGNED	JSM	REVISED	
FILE NAME	...2189-sht-kash-atk.dgn	DRAWN	JSM	REVISED	
PLT SCALE	1/8"=1'-0"	CHECKED	DNM	REVISED	
PLT DATE	2/2/2012	DATE	02/06/12	REVISED	

**STATE OF ILLINOIS
DEPARTMENT OF TRANSPORTATION**

CROSS SECTIONS - ATKINSON ROAD

SCALE: 1"=5'-0"/10'H SHEET NO. 19 OF 26 SHEETS STA. 457+36.40 TO STA. 458+00.00

F.A.U. RTE.	SECTION	COUNTY	TOTAL SHEET NO.
198	00-00045-00-PV	LAKE	195 158
CONTRACT NO.			63640

FED. ROAD DIST. NO. 1 ILLINOIS FED. AID PROJECT