

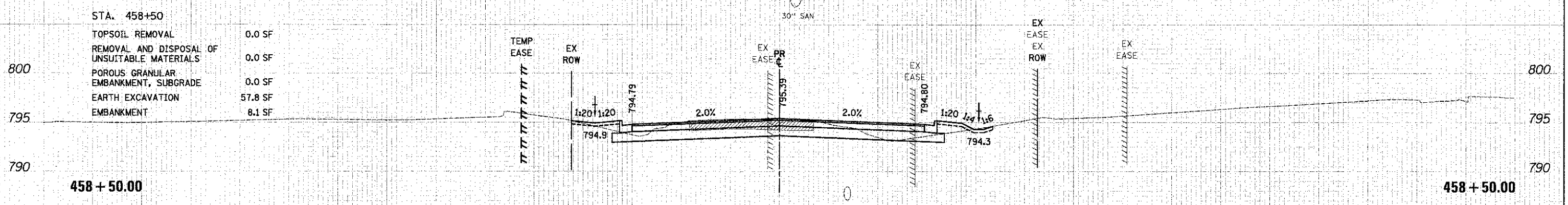
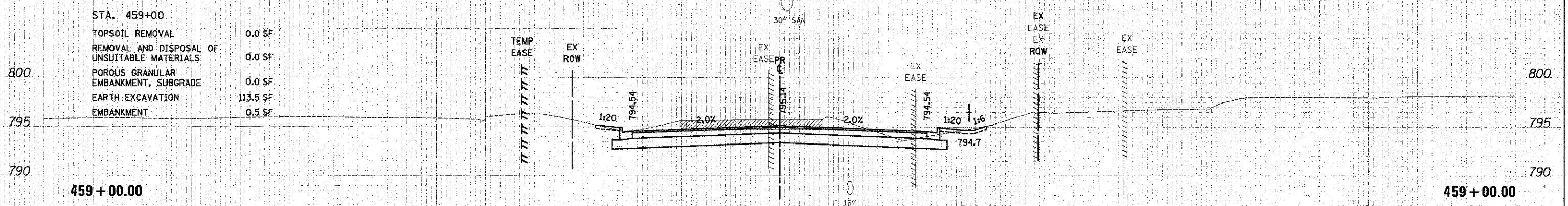
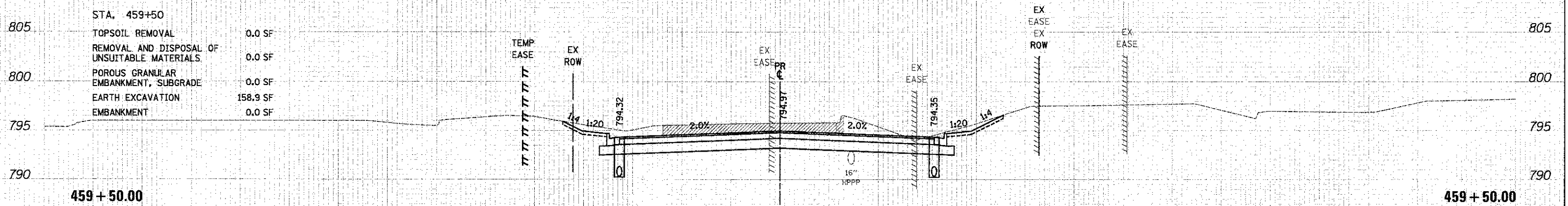
150 140 130 120 110 100 90 80 70 60 50 40 30 20 10 0 10 20 30 40 50 60 70 80 90 100 110 120 130 140 150

LEGEND

	TOPSOIL REMOVAL
	REMOVAL AND DISPOSAL OF UNSUITABLE MATERIALS
	POROUS GRANULAR EMBANKMENT, SUBGRADE
	PAVEMENT REMOVAL

DATE	
BY	
FORM	
SURVEY	
NO. 1 BOOK	
AREAS CHECKED	

DATE	
BY	
FORM	
SURVEY	
NO. 1 BOOK	
AREAS CHECKED	



150 140 130 120 110 100 90 80 70 60 50 40 30 20 10 0 10 20 30 40 50 60 70 80 90 100 110 120 130 140 150



USER NAME = eds	DESIGNED - JSM	REVISED -
FILE NAME = ...N2189-ghb-xssht-ask.dgn	DRAWN - JSM	REVISED -
PLT SCALE = 1/8" = 1' / in.	CHECKED - DNM	REVISED -
PLT DATE = 2/2/2012	DATE - 02/06/12	REVISED -

STATE OF ILLINOIS
DEPARTMENT OF TRANSPORTATION

CROSS SECTIONS - ATKINSON ROAD

SCALE: 1"=5'V/10'H SHEET NO. 20 OF 26 SHEETS STA. 458+50.00 TO STA. 459+50.00

F.A.U. RTE.	SECTION	COUNTY	TOTAL SHEETS	SHEET NO.
198	00-0045-00-PV	LAKE	195	159
FED. ROAD DIST. NO. 1 ILLINOIS FED. AID PROJECT			CONTRACT NO. 63640	