





150 140 130 120 110 100 90 80 70 60 50 40 30 20 10 0 10 20 30 40 50 60 70 80 90 100 110 120 130 140 150

LEGEND

-  TOPSOIL REMOVAL
-  REMOVAL AND DISPOSAL OF UNSUITABLE MATERIALS
-  POROUS GRANULAR EMBANKMENT, SUBGRADE
-  PAVEMENT REMOVAL

DATE	
BY	
DESIGNED	
DRAWN	
CHECKED	
DATE	

DATE	
BY	
DESIGNED	
DRAWN	
CHECKED	
DATE	

STA. 462+50

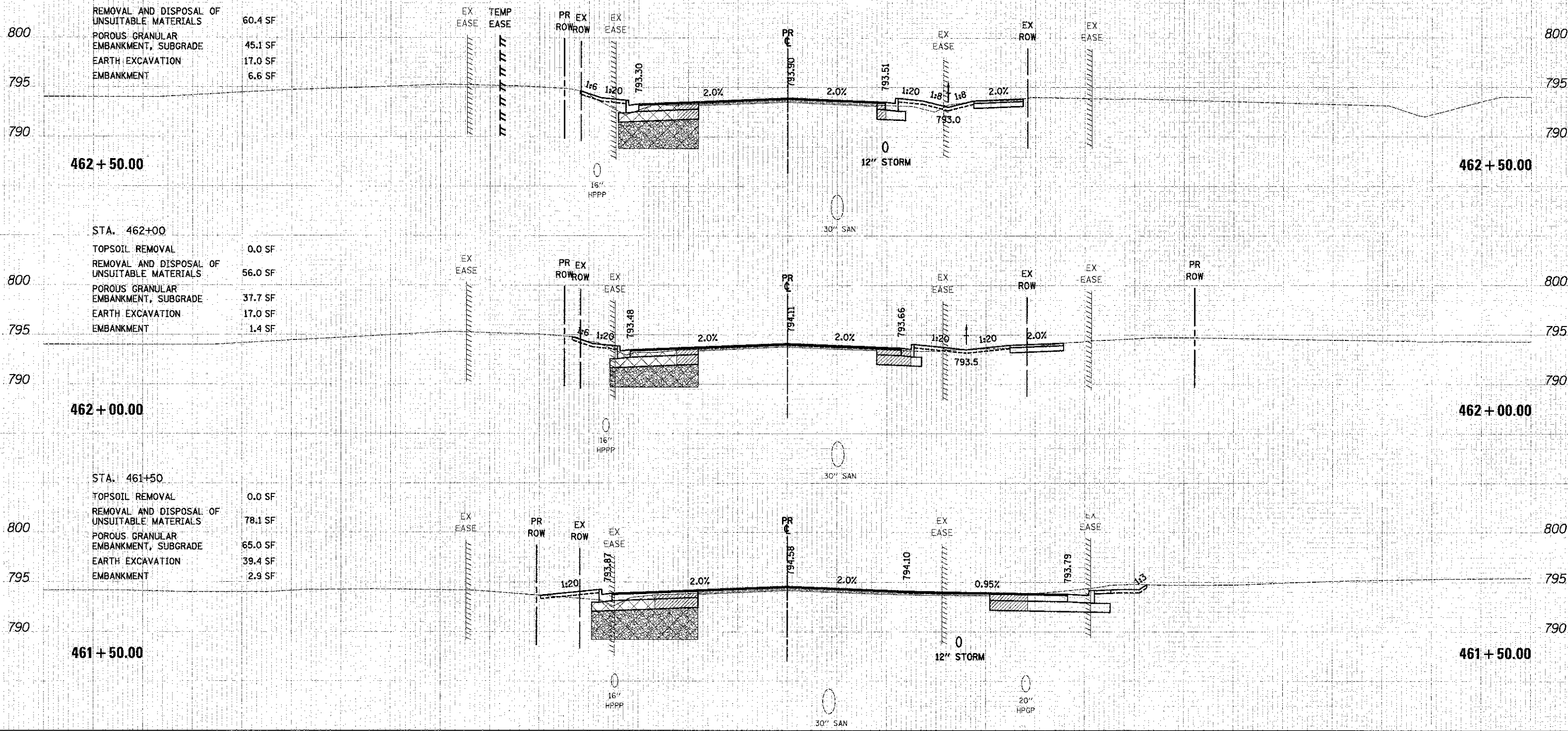
TOPSOIL REMOVAL	0.0 SF
REMOVAL AND DISPOSAL OF UNSUITABLE MATERIALS	60.4 SF
POROUS GRANULAR EMBANKMENT, SUBGRADE	45.1 SF
EARTH EXCAVATION	17.0 SF
EMBANKMENT	6.6 SF

STA. 462+00

TOPSOIL REMOVAL	0.0 SF
REMOVAL AND DISPOSAL OF UNSUITABLE MATERIALS	56.0 SF
POROUS GRANULAR EMBANKMENT, SUBGRADE	37.7 SF
EARTH EXCAVATION	17.0 SF
EMBANKMENT	1.4 SF

STA. 461+50

TOPSOIL REMOVAL	0.0 SF
REMOVAL AND DISPOSAL OF UNSUITABLE MATERIALS	78.1 SF
POROUS GRANULAR EMBANKMENT, SUBGRADE	65.0 SF
EARTH EXCAVATION	39.4 SF
EMBANKMENT	2.9 SF



150 140 130 120 110 100 90 80 70 60 50 40 30 20 10 0 10 20 30 40 50 60 70 80 90 100 110 120 130 140 150



USER NAME: jda	DESIGNED: JSM	REVISED: -
FILE NAME: ..\2189-sht\sheet-nk.rdg	DRAWN: JSM	REVISED: -
PLOT SCALE: 1/8"=1'-0"	CHECKED: DNM	REVISED: -
PLOT DATE: 2/2/2012	DATE: 02/06/12	REVISED: -

**STATE OF ILLINOIS
DEPARTMENT OF TRANSPORTATION**

CROSS SECTIONS - ATKINSON ROAD

SCALE: 1"=5'-0"/10' SHEET NO. 22 OF 26 SHEETS STA. 461+50.00 TO STA. 462+50.00

F.A.U. RTE.	SECTION	COUNTY	TOTAL SHEETS
198	00-00045-00-PV	LAKE	195
			161
CONTRACT NO. 63640			

FED. ROAD DIST. NO. 1 ILLINOIS FED. AID PROJECT