




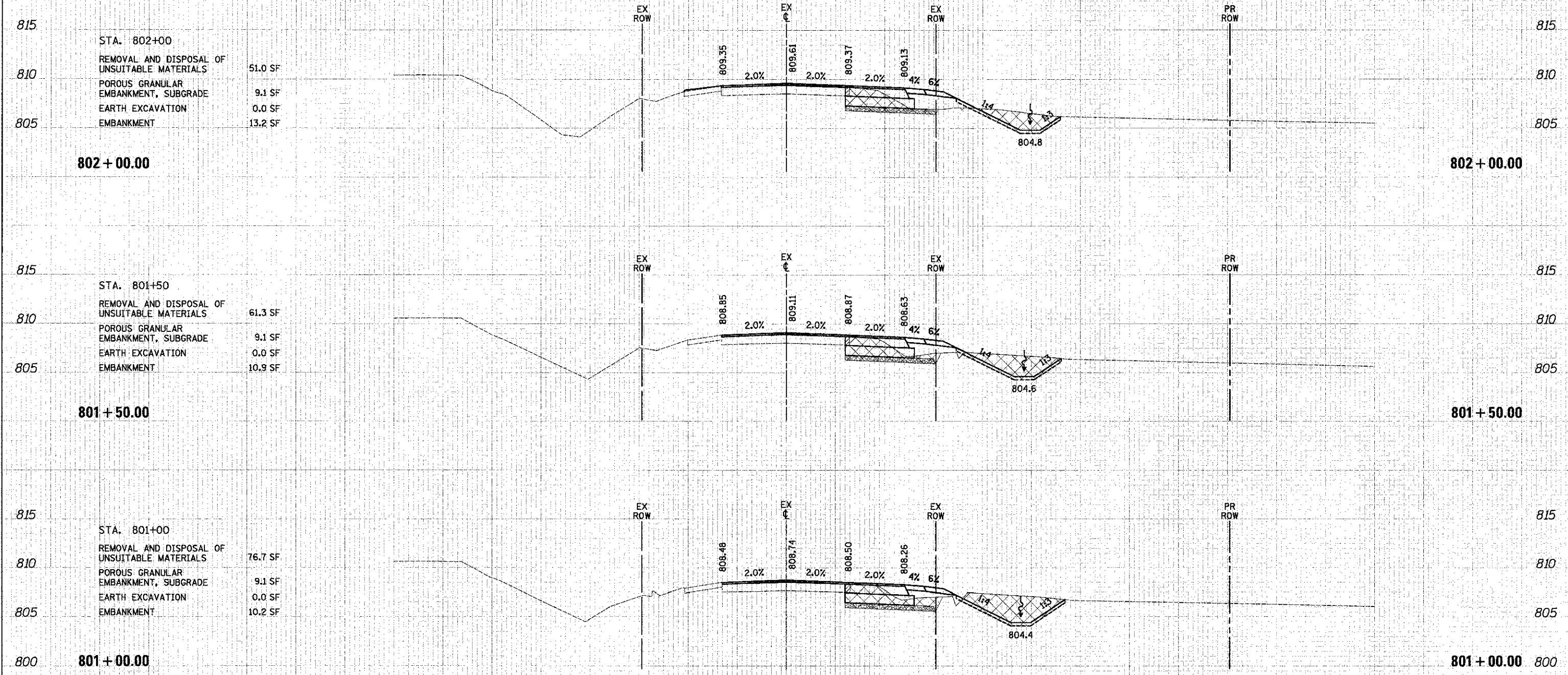
150 140 130 120 110 100 90 80 70 60 50 40 30 20 10 0 10 20 30 40 50 60 70 80 90 100 110 120 130 140 150

**LEGEND**

-  REMOVAL AND DISPOSAL OF UNSUITABLE MATERIALS
-  POROUS GRANULAR EMBANKMENT, SUBGRADE
-  PAVEMENT REMOVAL

BY: DAC  
 SURVEYED: [ ]  
 CHECKED: [ ]  
 DATE: [ ]  
 NO. [ ]

BY: [ ]  
 SURVEYED: [ ]  
 CHECKED: [ ]  
 DATE: [ ]  
 NO. [ ]



STA. 802+00

REMOVAL AND DISPOSAL OF UNSUITABLE MATERIALS	51.0 SF
POROUS GRANULAR EMBANKMENT, SUBGRADE	9.1 SF
EARTH EXCAVATION	0.0 SF
EMBANKMENT	13.2 SF

STA. 801+50

REMOVAL AND DISPOSAL OF UNSUITABLE MATERIALS	61.3 SF
POROUS GRANULAR EMBANKMENT, SUBGRADE	9.1 SF
EARTH EXCAVATION	0.0 SF
EMBANKMENT	10.9 SF

STA. 801+00

REMOVAL AND DISPOSAL OF UNSUITABLE MATERIALS	76.7 SF
POROUS GRANULAR EMBANKMENT, SUBGRADE	9.1 SF
EARTH EXCAVATION	0.0 SF
EMBANKMENT	10.2 SF

150 140 130 120 110 100 90 80 70 60 50 40 30 20 10 0 10 20 30 40 50 60 70 80 90 100 110 120 130 140 150



USER NAME: eds	DESIGNED: MJP	REVISED: -
FILE NAME: ...2189-shr-ssht-137.dgn	DRAWN: MJP	REVISED: -
PLOT SCALE: 13.66667 / in.	CHECKED: DNM	REVISED: -
PLOT DATE: 2/2/2012	DATE: 02/06/12	REVISED: -

**STATE OF ILLINOIS  
 DEPARTMENT OF TRANSPORTATION**

**CROSS SECTIONS - IL ROUTE 137**

SCALE: 1"=5'-V/10'-H SHEET NO. 8 OF 15 SHEETS STA. 801+00.00 TO STA. 802+00.00

F.A.U. RTE. 198	SECTION 00-00045-00-PV	COUNTY LAKE	TOTAL SHEETS 195	SHEET NO. 173
CONTRACT NO. 63640			FED. ROAD DIST. NO. 1 ILLINOIS FED. AID PROJECT	