**LEGEND**

PAVEMENT REMOVAL

STA. 122+00

EARTH EXCAVATION 112.1 SF

EMBANKMENT 0.0 SF

**122 + 00.00**

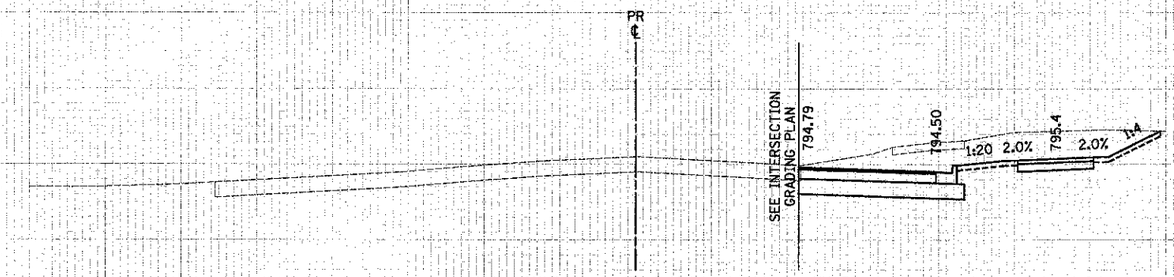


STA. 121+00

EARTH EXCAVATION 0.0 SF

EMBANKMENT 0.0 SF

**121 + 00.00**

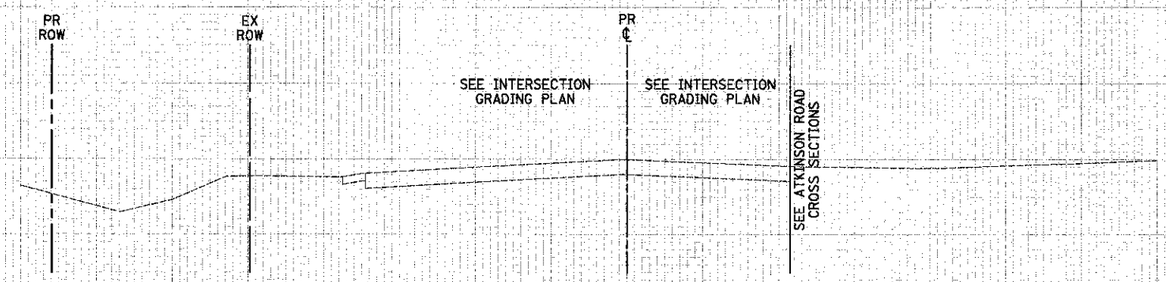


STA. 120+50

EARTH EXCAVATION 43.9 SF

EMBANKMENT 4.0 SF

**120 + 50.00**

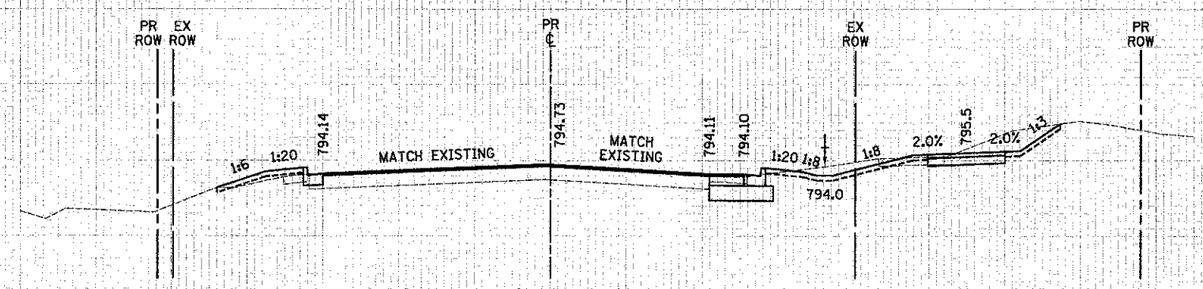


| | | | | | |
|---|---|---|---|---|---|
| CIVILTECH | USER NAME = eds | DESIGNED - MJP | REVISED - | STATE OF ILLINOIS DEPARTMENT OF TRANSPORTATION | CROSS SECTIONS – IL ROUTE 120 |
| | FILE NAME = ...\2189-sht-xssht-120.dgn | DRAWN - MJP | REVISED - | | |
| | PLOT SCALE = 10.000 ' / in. | CHECKED - DNM | REVISED - | | |
| | PLOT DATE = 2/2/2012 | DATE - 02/06/12 | REVISED - | | SCALE: 1"=5'V/10'H SHEET NO. 3 OF 6 SHEETS STA. 120+50.00 TO STA. 122+00.00 |

| F.A.U. RTE. | SECTION | COUNTY | TOTAL SHEETS | SHEET NO. |
|---|---|---|---|---|
| 198 | 00-00045-00-PV | LAKE | 195 | 183 |
| | | CONTRACT NO. 63640 | | |

FED. ROAD DIST. NO. 1 ILLINOIS FED. AID PROJECT