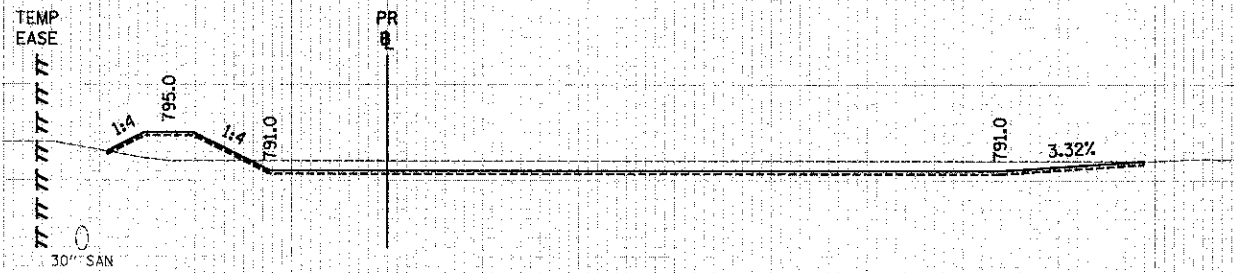


180 160 140 120 100 80 60 40 20 0 20 40 60 80 100 120 140 160 180 200 220 240 260 280 300 320 340 360 380 400 420

FINAL SURVEY	DATE
BY	
NOTED	
NOTES	
AREAS	
AREAS	

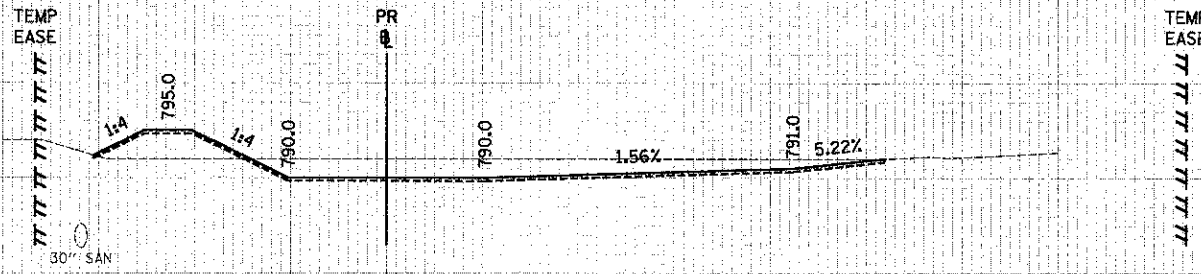
ORIGINAL SURVEY	DATE
BY	
NOTED	
NOTES	
AREAS	
AREAS	

800 STA. 11+50  
 TOPSOIL REMOVAL 159.5 SF  
 EARTH EXCAVATION 94.1 SF  
 790 EMBANKMENT 70.4 SF  
**11 + 50.00**



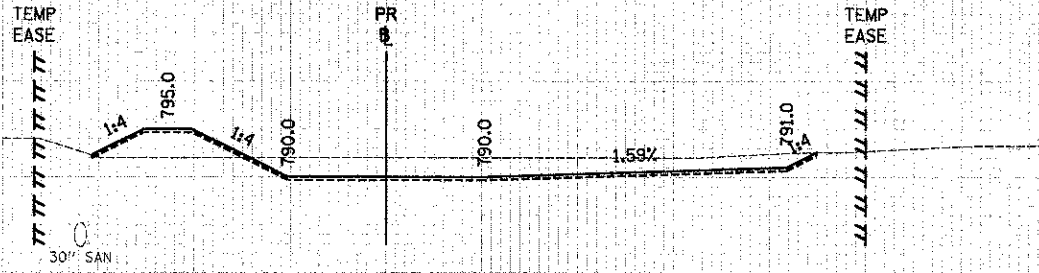
800  
 790  
**11 + 50.00**

800 STA. 11+00  
 TOPSOIL REMOVAL 122.0 SF  
 EARTH EXCAVATION 142.7 SF  
 790 EMBANKMENT 79.2 SF  
**11 + 00.00**



800  
 790  
**11 + 00.00**

800 STA. 10+50  
 TOPSOIL REMOVAL 113.0 SF  
 EARTH EXCAVATION 145.1 SF  
 790 EMBANKMENT 79.6 SF  
**10 + 50.00**



800  
 790  
**10 + 50.00**

180 160 140 120 100 80 60 40 20 0 20 40 60 80 100 120 140 160 180 200 220 240 260 280 300 320 340 360 380 400 420



USER NAME: mjs  
 FILE NAME: 112189-112189-112189-112189.dgn  
 PLOT SCALE: 28.0000' / 1" = 100'  
 PLOT DATE: 2/2/2012

DESIGNED - MJP  
 DRAWN - MJP  
 CHECKED - DNM  
 DATE - 02/06/12

REVISED -  
 REVISED -  
 REVISED -  
 REVISED -

STATE OF ILLINOIS  
 DEPARTMENT OF TRANSPORTATION

CROSS SECTIONS - POND & DEPRESSIONAL AREA

SCALE: 1"=10'V/20'H SHEET NO. 5 OF 9 SHEETS STA. 10+50.00 TO STA. 11+50.00

F.A.I. RTE. 198	SECTION 00-00045-00-PV	COUNTY LAKE	TOTAL SHEETS 195	SHEET NO. 191
FED. ROAD DIST. NO. 1 ILLINOIS			CONTRACT NO. 63640	