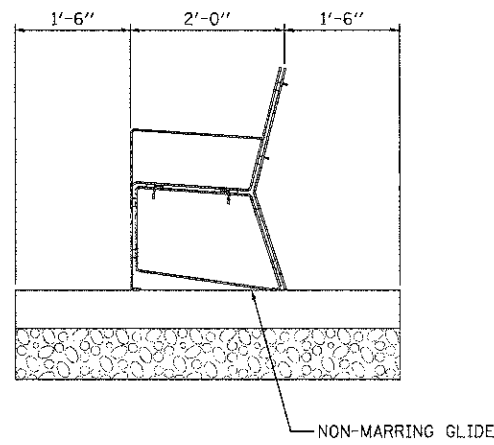
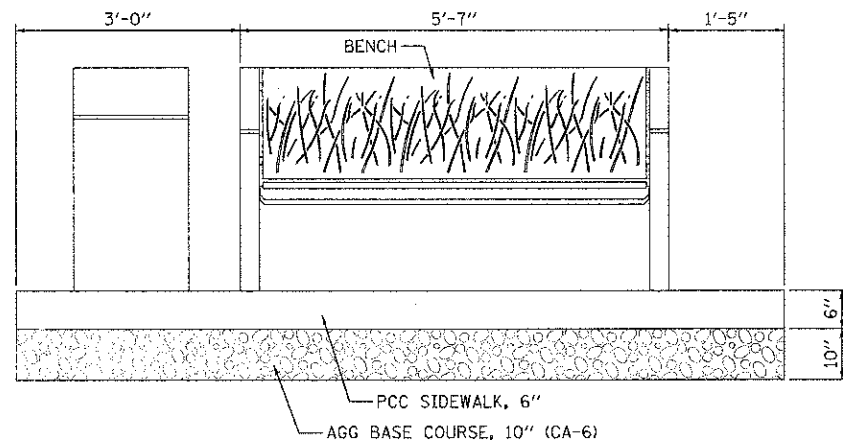
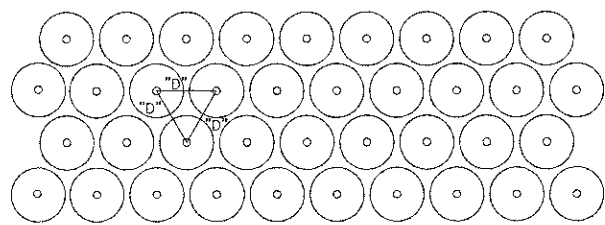
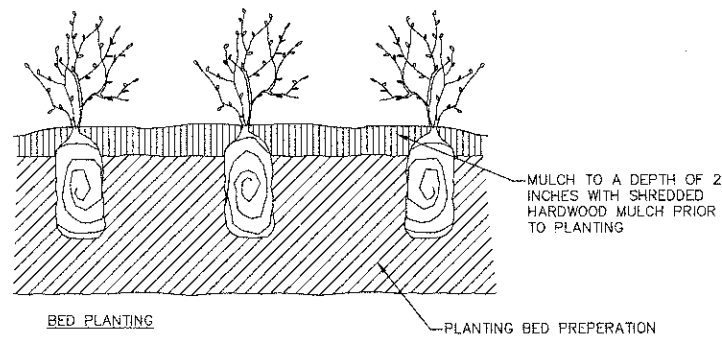


**CONCRETE STAMP PATTERN**  
FOR PCC SIDEWALK, SPECIAL

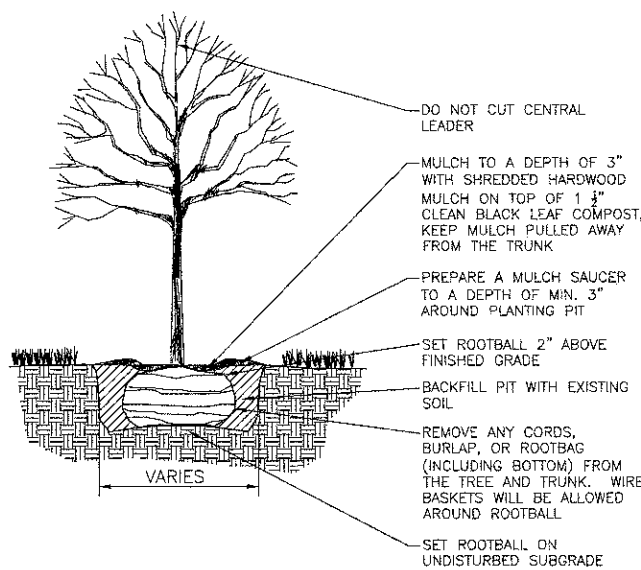


**PARK BENCH AND PAD DETAIL**

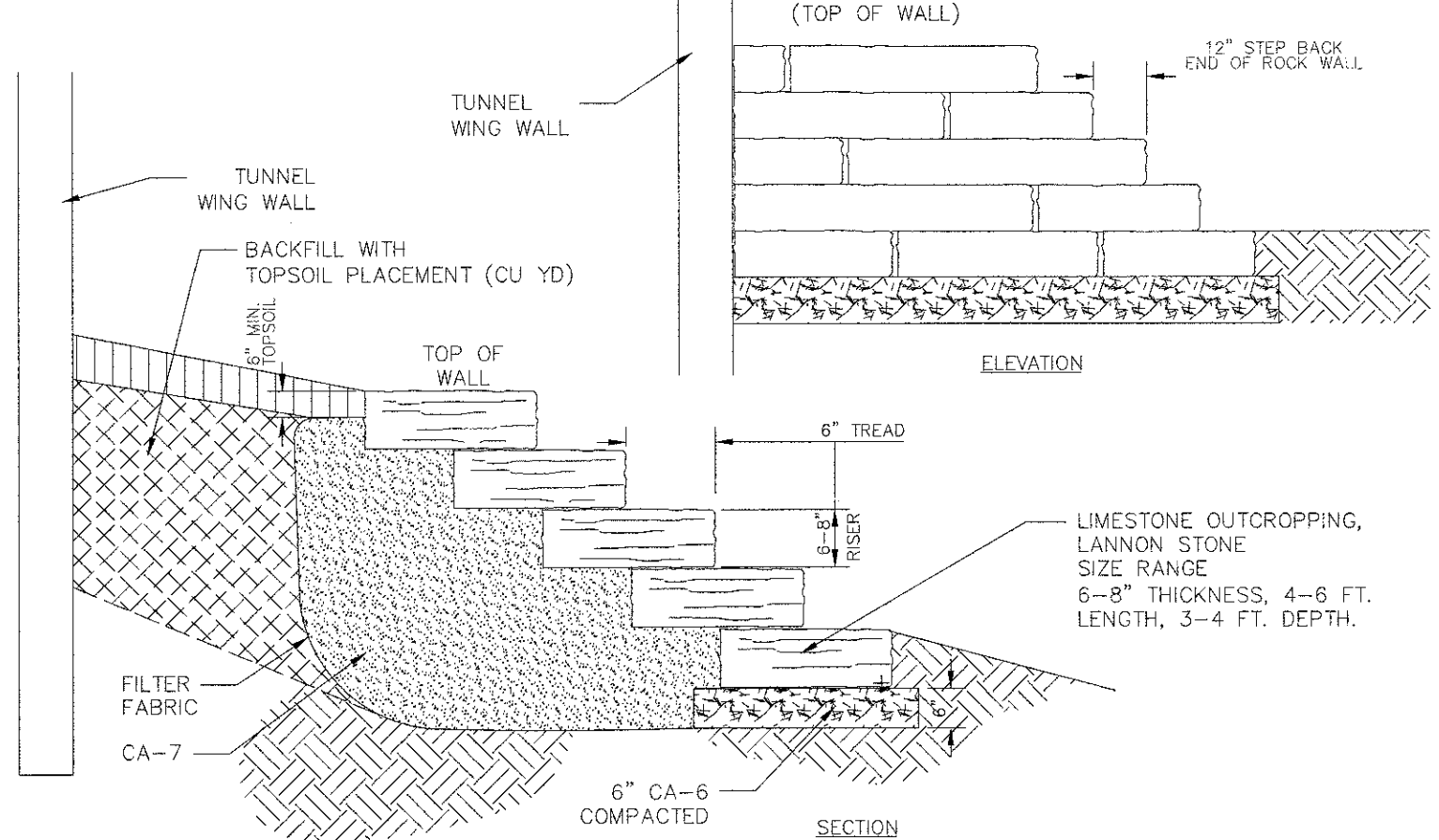


TYPICAL PLANT SPACING  
D=DIMENSION OF PLANT SPACING AS INDICATED IN THE SPECIAL PROVISIONS.

**PERENNIAL PLANTING DETAIL - ORNAMENTAL**



**TREE PLANTING DETAIL**

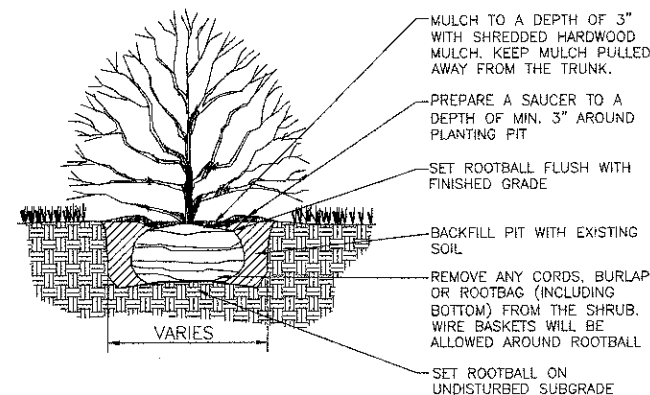


**LIMESTONE OUTCROPPING RETAINING WALL DETAIL**

**PLANTING LIST**

PERENNIAL PLANTS, ORNAMENTAL TYPE, 3-GALLON POT				
QUANTITY	SCIENTIFIC NAME	COMMON NAME	COLOR	
28.0	SPOROBOLUS HETEROLEPIS 'TARA'	PRAIRIE DROPSEED		
65.0	PANICUM VIRGATUM 'PRAIRIE FIRE'	SWITCH GRASS		
38.0	PENNISETUM ALOPECUROIDES 'HAMELN'	FOUNTAIN GRASS		
25.0	PEROVSKIA ATRIPLICIFOLIA	RUSSIAN SAGE	PURPLE	
156.0	TOTAL NUMBER OF PLANTS (30" ON CENTER)			
1.56	TOTAL NUMBER OF UNITS			

PERENNIAL PLANTS, ORNAMENTAL TYPE, 1-GALLON POT				
QUANTITY	SCIENTIFIC NAME	COMMON NAME	COLOR	
88.0	ECHINACEA PURPUREA 'ALBA'	CONEFLOWER	WHITE	
112.0	HEMEROCALLIS 'CHICAGO SUNRISE'	DAYLILLY	GOLD	
13.0	MONARDA DIDYMA 'PETITE DELIGHT'	WILD BERGAMOT	PINK	
18.0	RUDBECKIA FULGIDA 'GOLDSTRUM'	BLACK-EYED SUSAN	GOLD	
42.0	SALVIA NEMEROSA 'BLUE HILL'	SALVIA	BLUE	
54.0	SEDUM MATRONA	SEDUM	PINK	
327.0	TOTAL NUMBER OF PLANTS (18" ON CENTER)			
3.27	TOTAL NUMBER OF UNITS			



**SHRUB PLANTING DETAIL**

**TREE & SHRUB LIST**

WOODY PLANTS, TREES					
QUANTITY	SCIENTIFIC NAME	COMMON NAME	SIZE	TYPE	
3	TREE, CELTIS OCCIDENTALIS	COMMON HACKBERRY	2" CALIPER	BALLED & BURLAPPED	
2	GLEDITSIA TRIACANTHOS INERMIS	THORNLESS COMMON HONEYLOCUST	3" CALIPER	BALLED & BURLAPPED	
2	MALUS PRAIRIFIRE	PRAIRIFIRE CRABAPPLE	6' HEIGHT	CLUMP FORM, BALLED & BURLAPPED	
1	OSTRYA VIRGINIANA	AMERICAN HOPHORNBEAM	6' HEIGHT	CLUMP FORM, BALLED & BURLAPPED	

WOODY PLANTS, SHRUBS					
QUANTITY	SCIENTIFIC NAME	COMMON NAME	SIZE	TYPE	
18	RHUS AROMATICA GRO-LOW	GRO-LOW FRAGRANT SUMAC	2" WIDTH	BALLED & BURLAPPED	
6	RHUS COPALLINA VAR LATIFOLIA MOR	PRAIRIE FLAME SHINING SUMAC	3' HEIGHT	BALLED & BURLAPPED	

FILE NAME = W:\Projects\2012\01\100191\_SouthSidePHEI\vead6Cv11.Dgn;Sheet:LS.P.3.dgn

**WILLS BURKE KELSEY ASSOCIATES LTD.**  
116 West Main Street, Suite 201  
St. Charles, Illinois 60174

USER NAME = nparriss	DESIGNED - DPB	REVISED -
PLOT SCALE = AS SHOWN	DRAWN - NDP	REVISED -
PLOT DATE = 5/11/2012	CHECKED - DPB	REVISED -
	DATE - 5/14/12	REVISED -

**STATE OF ILLINOIS**  
**DEPARTMENT OF TRANSPORTATION**

**LANDSCAPE DETAILS**

SCALE: AS SHOWN	SHEET NO. 28 OF 79 SHEETS	STA. TO STA.	F.A.P. RTE. 0336	SECTION 00-00259-00-BT	COUNTY KANE	TOTAL SHEETS 79	SHEET NO. 28	CONTRACT NO. 63667
			FED. ROAD DIST. NO. ILLINOIS FED. AID PROJECT					