

FOR INDEX OF SHEETS, SEE SHEET NO. 02

DESIGN DESIGNATIONS

ALIGNMENT	CLASSIFICATION	DESIGN SPEED	POSTED SPEED	ADT (YEAR)
HILLSIDE AVE (FAU 1062)	URBAN COLLECTOR	20 MPH	20 MPH	1541 (2009)

STATE OF ILLINOIS

DEPARTMENT OF TRANSPORTATION

DIVISION OF HIGHWAYS

**PLANS FOR PROPOSED
FEDERAL AID HIGHWAY**

**FAU 1062 (HILLSIDE AVENUE)
FAU 1427 (HARRISON STREET) TO FAU 3790 (DARMSTADT ROAD)
RESURFACING**

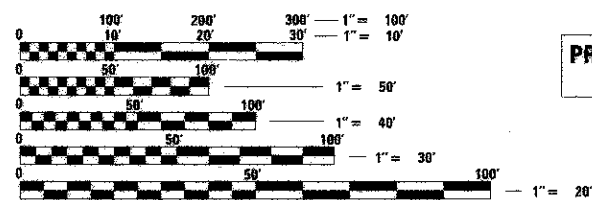
**SECTION NO. 12-00048-00-RS
PROJECT: M-9003(995)
VILLAGE OF HILLSIDE
COOK COUNTY
JOB: C-91-351-12**

FAU RTE.	SECTION	COUNTY	TOTAL SHEETS	SHEET NO.
1062	12-00048-00-RS	COOK	14	1

ILLINOIS CONTRACT NO. 63720



PROGRAM AND OFFICE ENGINEER: CHARLES F. RIDDLE, P.E. 847-705-4406 SCHAUMBURG, IL



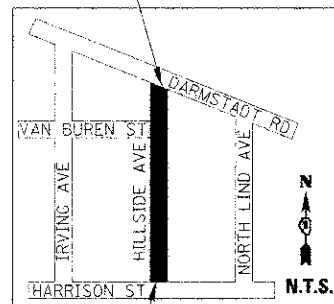
FULL SIZE PLANS HAVE BEEN PREPARED USING STANDARD ENGINEERING SCALES. REDUCED SIZED PLANS WILL NOT CONFORM TO STANDARD SCALES. IN MAKING MEASUREMENTS ON REDUCED PLANS, THE ABOVE SCALES MAY BE USED.

J.U.L.I.E.
JOINT UTILITY LOCATION INFORMATION FOR EXCAVATION
1-800-892-0123
OR 811

PROJECT ENGINEER: David Almy, P.E.
PROJECT MANAGER: David W. Peters

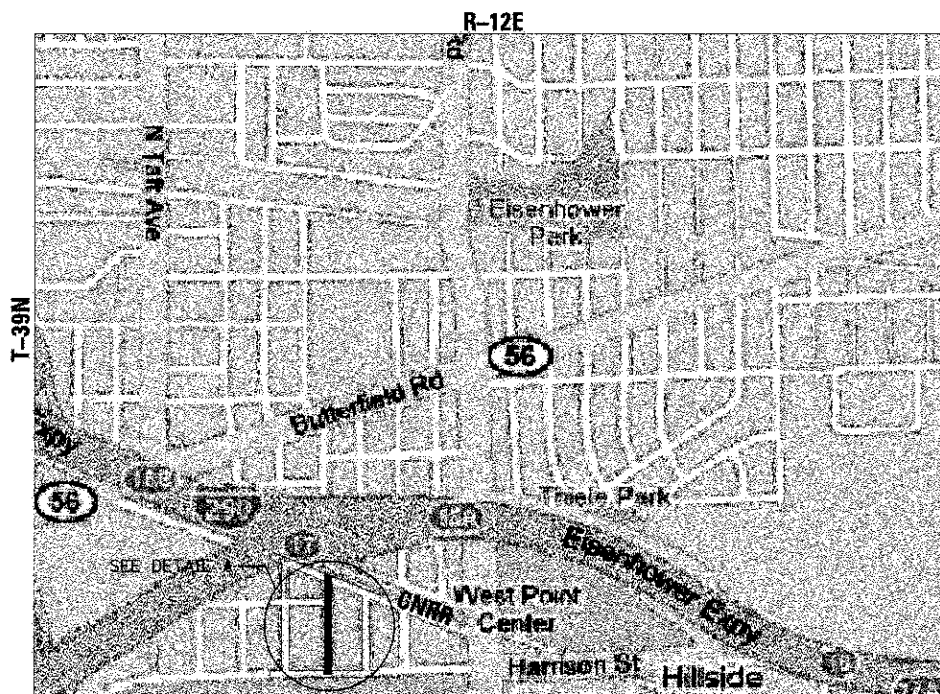
CONTRACT NO.: 63720

PROJECT ENDS
STA 9+66



PROJECT BEGINS
STA 1+17


DETAIL A



SE 1/4 SEC. 7, SW 1/4 SEC. 8, NW 1/4 SEC. 17, & NE 1/4 SEC. 18, T-39N, R-12E
PROVISO TOWNSHIP
LOCATION MAP
3RD P.M.

GROSS LENGTH = 880 FT. = 0.17 MILE
NET LENGTH = 850 FT. = 0.16 MILE

MAP LEGEND
LIMITS OF RESURFACING



STATE OF ILLINOIS
DEPARTMENT OF TRANSPORTATION
DIVISION OF HIGHWAYS

APPROVED *M.W.P.* 2012
VILLAGE OF HILLSIDE, DIRECTOR OF PUBLIC WORKS

PASSED *Carl Holt* 2012
DISTRICT 1, ENGINEER OF LOCAL ROAD & STREETS

RELEASED FOR BID
BASED ON LIMITED REVIEW
David M. O'Keefe 2012
DEPUTY DIRECTOR OF HIGHWAYS, REGION 1 ENGINEER

**PRINTED BY THE AUTHORITY
OF THE STATE OF ILLINOIS**



VILLAGE OF HILLSIDE
425 Hillside Avenue
Hillside, Illinois 60162
Telephone: 708.202.3434
Fax: 708.202.3432



815 Commerce Drive Suite 200
Oak Brook, Illinois 60523
Telephone: 630.880.3800
Fax: 630.880.3801