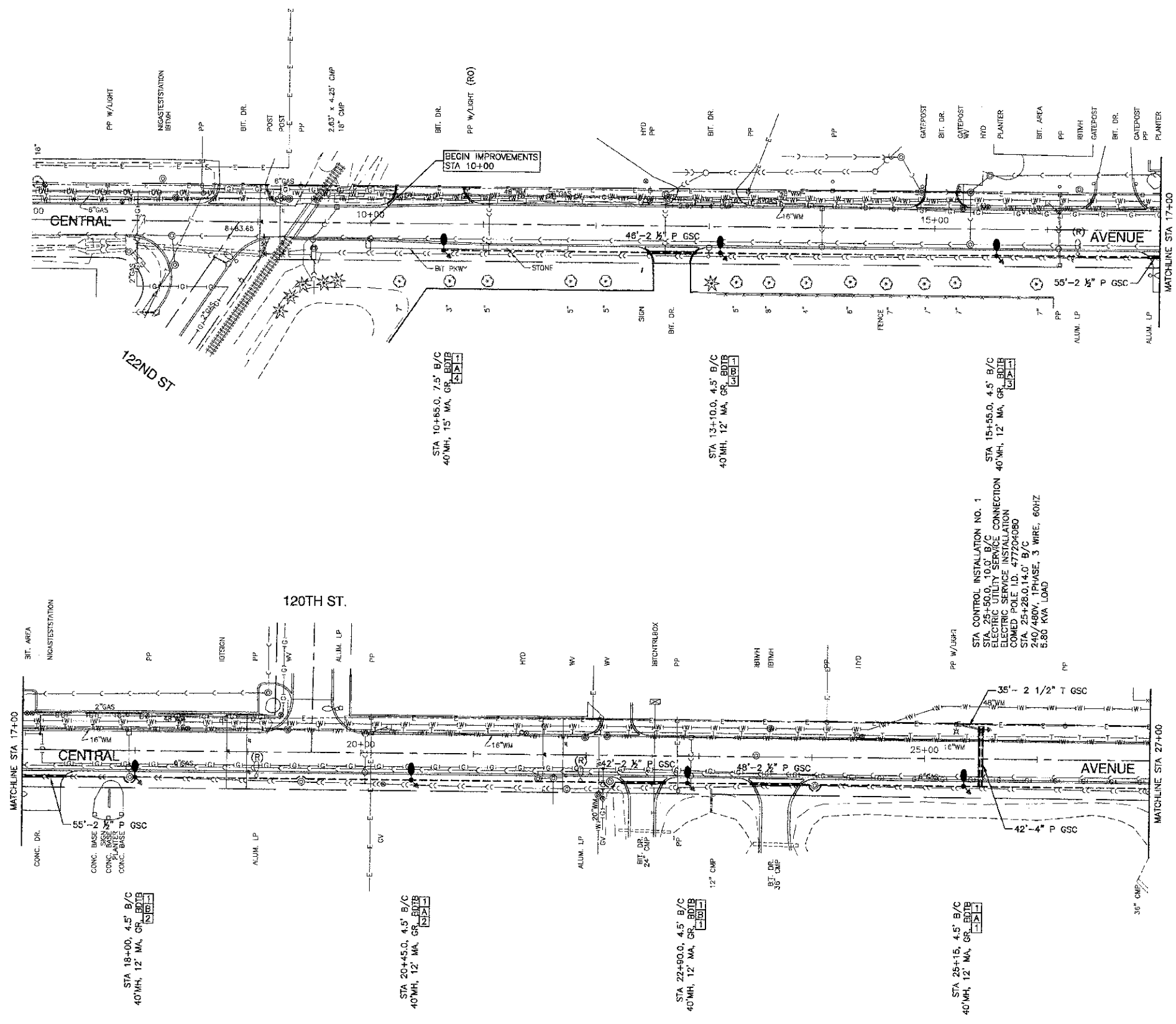
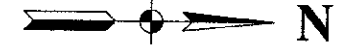
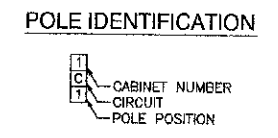


SECTION 20, TOWNSHIP 37, RANGE 13
 SECTION 21, TOWNSHIP 37, RANGE 13
 SECTION 28, TOWNSHIP 37, RANGE 13
 SECTION 29, TOWNSHIP 37, RANGE 13



- LEGEND:**
- EXISTING STREET LIGHT - 250W HPS
 - PROPOSED STREET LIGHT-250W HPS
 - PROPOSED CONTROLLER
 - UNDERGROUND CONDUIT, PUSHED, GALVANIZED STEEL
 - UNDERGROUND CONDUIT, TRENCHED, GALVANIZED STEEL
 - UNIT DUCT, 3-1/4" NO.4 AWG AND NO.6 GROUND, 600V IN 1-1/4" DUCT
 - SERVICE WIRE, 3-1/4" NO. 1/0 AWG.
 - * GR GROUND ROD, 5/8" DIA. x 10'
 - (R) REMOVAL OF EXISTING STREET LIGHT (SALVAGE)
 - (RO) REMOVAL OF EXISTING STREET LIGHT (BY OTHERS)
 - MH MOUNTING HEIGHT
 - MA MAST ARM
 - B/C BACK OF CURB
 - BDTB BREAKAWAY DEVICE, TRANSFORMER BASE



FILE NAME = 10486-PLAN-01 - 100T.P01	USER NAME =	DESIGNED — PAP	REVISED —
		CHECKED —	REVISED —
	PLOT SCALE =	DRAWN — MED	REVISED —
	PLOT DATE = 4-19-12	CHECKED — ACAD	REVISED —

STATE OF ILLINOIS
 DEPARTMENT OF TRANSPORTATION

122ND STREET TO 115TH STREET
 CENTRAL AVENUE STREET LIGHTING
 IMPROVEMENT PLAN

SCALE: 1"=50' SHEET NO. 3 OF 10 SHEETS STA. TO STA.

FAU RTE.	SECTION	COUNTY	TOTAL SHEETS	SHEET NO.
2796	10-00091-30-LT	COOK	10	3
CONTRACT NO. 63721				
FED. ROAD DIST. NO. 1 ILL. NOS. FED. AID PROJECT. M-9003(780)				