

FOR INDEX OF SHEETS, SEE SHEET NO. 2

FOR LIST OF HIGHWAY STANDARDS, SEE SHEET NO. 2

TRAFFIC DATA

DESIGN DESIGNATION:
MINKLER ROAD = URBAN COLLECTOR

ADT:
MINKLER ROAD = 2,700 (2009)

POSTED SPEED:
MINKLER ROAD = 45 MPH

DESIGN SPEED
MINKLER ROAD = 45 MPH

POLICY STATEMENT:
PLANS DESIGNED IN ACCORDANCE WITH THE BUREAU OF LOCAL
ROADS AND STREETS MANUAL.

STATE OF ILLINOIS
DEPARTMENT OF TRANSPORTATION
DIVISION OF HIGHWAYS

**PLANS FOR PROPOSED
FEDERAL AID HIGHWAY**

STU FUNDING
FAU 3792 MINKLER ROAD
SECTION 11-00043-00-RS
PROJECT M-9003 (877)
RESURFACING
VILLAGE OF OSWEGO
KENDALL COUNTY
C-93-054-12



LOCATION OF SECTION INDICATED THUS: [Symbol]



HRGreen.com
Illinois Professional Design Firm
184-001322

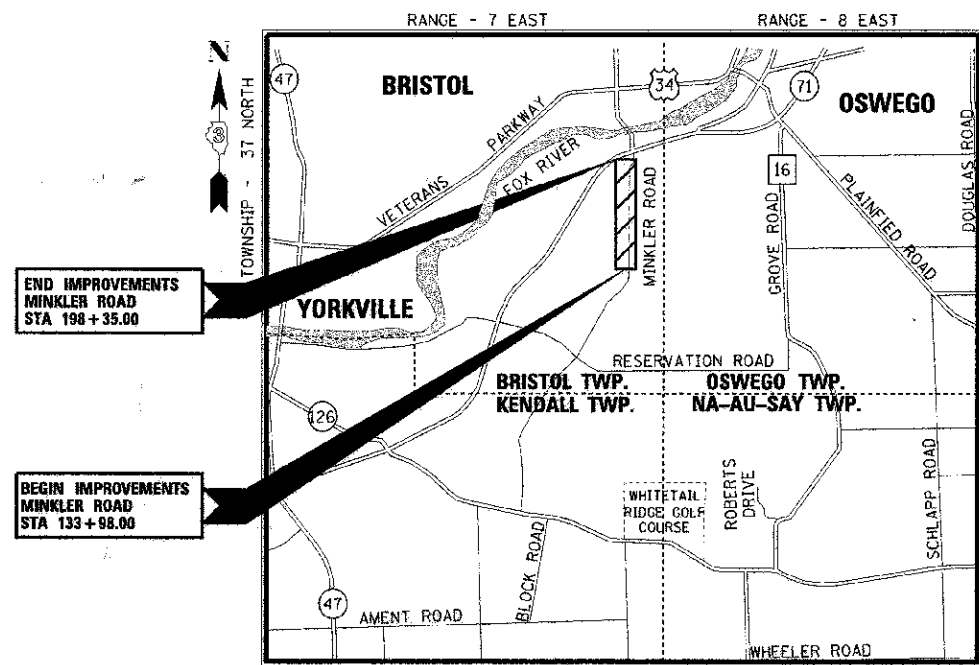
STATE OF ILLINOIS
DEPARTMENT OF TRANSPORTATION
DIVISION OF HIGHWAYS

APPROVED May 19 20 12
[Signature]
VILLAGE PRESIDENT

PASSED May 29 20 12
[Signature]
DISTRICT 3 IMPLEMENTATION ENGINEER


RELEASING FOR BID
BASED ON LIMITED
REVIEW May 29 20 12
[Signature]
DEPUTY DIRECTOR OF HIGHWAYS, REGION 2 ENGINEER

**PRINTED BY THE AUTHORITY
OF THE STATE OF ILLINOIS**



LOCATION MAP
(NOT TO SCALE)

PROJECT GROSS AND NET LENGTH:
MINKLER ROAD = 6,437.00 FEET (1.219 MILES)




[Signature] 5/21/12
ANTHONY P. SIMMONS, P.E.
No. 02-058414
EXPIRES: 11/30/13
HR GREEN, INC.

PLAN	SURVEYED	DATE
	PLOTTED	
	NOTE BOOK	
	NO. OF SHEETS	
	NO. OF SHEETS CHECKED	
	FILE NAME	

PROFILE	SURVEYED	DATE
	PLOTTED	
	NOTE BOOK	
	NO. OF SHEETS	
	NO. OF SHEETS CHECKED	
	FILE NAME	

J.U.L.I.E.
JOINT UTILITY LOCATING INFORMATION FOR EXCAVATION
1-800-892-0123



FULL SIZE PLANS HAVE BEEN PREPARED USING STANDARD
ENGINEERING SCALES, REDUCED SIZED PLANS WILL NOT
CONFORM TO STANDARD SCALES. IN MAKING MEASUREMENTS
ON REDUCED PLANS, THE ABOVE SCALES MAY BE USED

CONTRACT NO. 87506

BRISTOL TOWNSHIP, SECTIONS 24 & 25, T.37N. - R.7E.

	USER NAME = jrbu	DESIGNED = JMR	REVISED =	VILLAGE OF OSWEGO	COVER SHEET	F.A.U. SECTION COUNTY TOTAL SHEETS SHEET NO. 3792 11-00043-00-RS KENDALL 9 1 CONTRACT NO. 87506
	PLOT SCALE =	CHECKED = JS	REVISED =			
	PLOT DATE = 5/17/2012	DATE = 4/30/12	REVISED =			
	FILE NAME = 289_cav01.dgn	REVISED =				