

STATE OF ILLINOIS  
DEPARTMENT OF TRANSPORTATION  
DIVISION OF HIGHWAYS

PLANS FOR PROPOSED  
LOCAL AGENCY PROJECT

SAFE ROUTES TO SCHOOL  
VARIOUS SIDEWALK IMPROVEMENTS  
SECTION 12-00135-00-SW

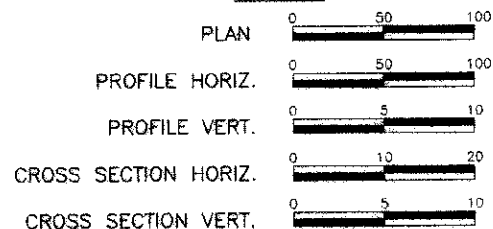
PROJECT NO. SRTS-4009(182)  
CITY OF MOUNT VERNON, ILLINOIS  
JEFFERSON COUNTY  
JOB NO. C-99-551-12

F.A.U. ROUTE	SECTION	COUNTY	TOTAL SHEETS	SHEET NUMBER
N/A	12-00135-00-SW	JEFFERSON	32	1
		ILLINOIS	CONTRACT 99495	

INDEX OF SHEETS

- COVER SHEET
- SUMMARY OF QUANTITIES, GENERAL NOTES & SCHEDULES
- 4. TYPICAL SECTIONS & DETAILS
- 10. SIDEWALK PLAN & PROFILES
- 32. CROSS SECTIONS

SCALES:



APPLICABLE HIGHWAY STANDARDS

424001-06	606001-04
424016	701501-06
424026	701801-05
602301-03	701901-02
602306-03	720001-01
604006-04	720011-01
604036-02	729001-01

ELECTRIC & GAS

Ameren IP  
2510 Broadway St.  
Mount Vernon, IL 62864  
1-618-360-7822

TELEPHONE

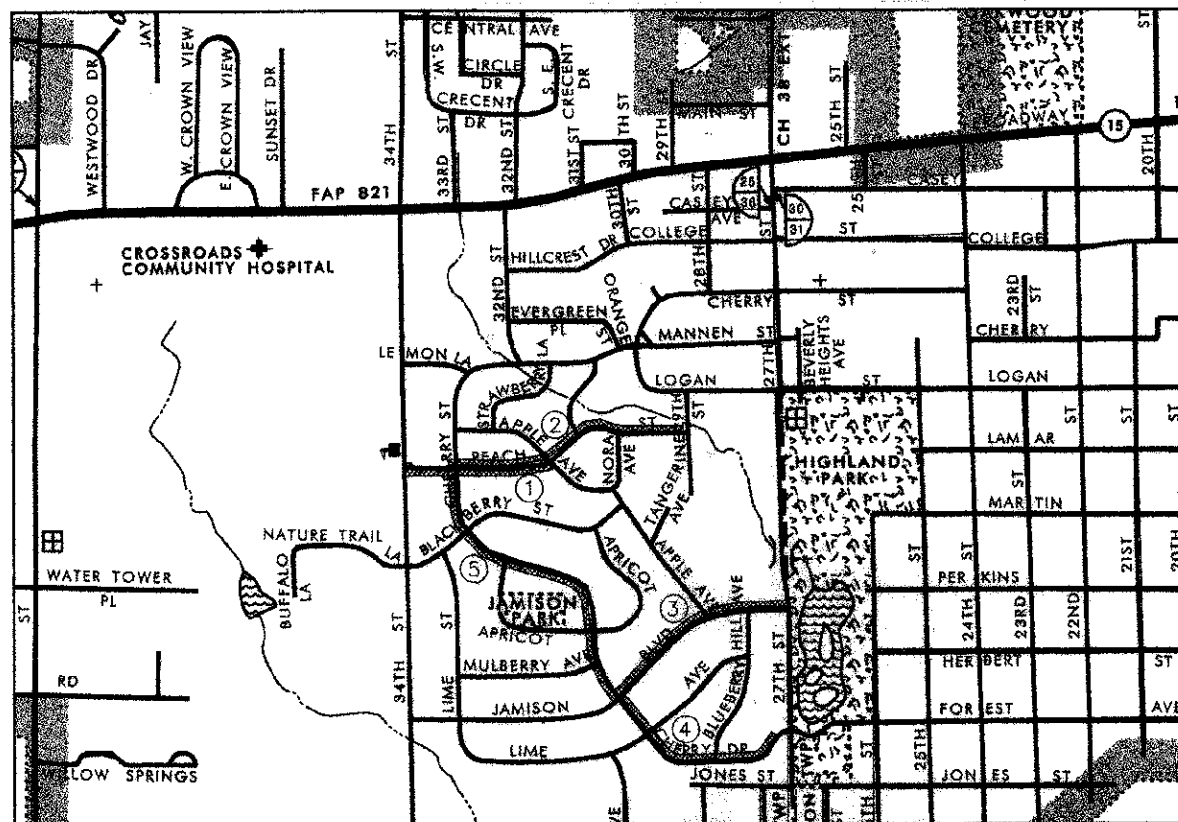
AT&T  
3817 Broadway St.  
Mount Vernon, IL 62864  
1-618-244-5487

CABLE

Charter Communications  
5111 Northeast Lake Terrace  
Mount Vernon, IL 62864  
1-618-242-5684

WATER & SANITARY

City of Mount Vernon  
1100 Main Street  
Mount Vernon, IL 62864  
1-618-242-5000



LOCATION MAP  
NOT TO SCALE

- [Hatched Area] = IMPROVEMENT AREA/ACCESSIBLE ROUTE
  - ① = PEACH STREET (RT.) - STA. 1+23 TO STA. 10+27 (904 FT./904 FT.)
  - ② = PEACH STREET (LT.) - STA. 30+21 TO STA. 46+50 (1,629 FT./1,565 FT.)
  - ③ = JAMISON BLVD. - STA. 100+20 TO STA. 114+41 (1,421 FT./1,393 FT.)
  - ④ = CHERRY DRIVE (RT.) - STA. 50+47 TO STA. 65+26 (1,479 FT./1,454 FT.)
  - ⑤ = CHERRY DRIVE (LT.) - STA. 266+40 TO STA. 287+63 (2,123 FT./1,998 FT.)
- TOTAL GROSS LENGTH = 7,556 FT. = 1.431 MI.  
 TOTAL NET LENGTH = 7,314 FT. = 1.385 MI.



STATE OF ILLINOIS  
DEPARTMENT OF TRANSPORTATION

APPROVED: 6/6/2012 DATE  
*Mary Jane Chesley*  
 MAYOR, CITY OF MOUNT VERNON

PASSED: 6/11/2012 DATE  
*Dennis W. Hillman*  
 DISTRICT NINE ENGINEER OF LOCAL ROADS & STREETS

RELEASING FOR BID  
 BASED ON LIMITED REVIEW: 6/11/2012 DATE  
*Omey Osman*  
 DEPUTY DIRECTOR OF HIGHWAYS, REGION FIVE ENGINEER

\*PRINTED BY AUTHORITY OF THE STATE OF ILLINOIS\*

HOLD IT! CALL BEFORE YOU DIG!  
Phone J.U.L.I.E.



The owner would like to remind you that underground utility facilities can be damaged by shovel blades or other digging equipment. You can prevent damage or possible personal danger by phoning 800/892-0123 at least 48 hours before you dig. That's the toll-free number for "J.U.L.I.E.", which stands for Joint Utilities Location Information for Excavators.

If there are any pipes, cables, lines or mains in the excavation area, utility personnel will be out to mark the facilities so you can work around them.

Toll Free 800/892-0123



*Mark A. Ruzicki*  
 Mark A. Ruzicki  
 June 6, 2012  
 Date of Signing  
 November 30, 2013  
 Date of License Expiration

PREPARED BY:  
**RHUTASEL and ASSOCIATES, INC.**  
 CONSULTING ENGINEERS • LAND SURVEYORS  
 CORPORATE OFFICE: 4 INDUSTRIAL DRIVE, FREEBURG, ILLINOIS 62243 (618) 539-3170  
 REGIONAL OFFICE: 201 SOUTH LOGAN STREET, CENTRALIA, ILLINOIS 62801 (618) 532-1992

SUMMARY OF QUANTITIES

CODE NUMBER	ITEM DESCRIPTION	UNIT	QUANTITY	CONSTRUCTION CODE 0021
20100110	TREE REMOVAL (6 TO 15 UNITS DIAMETER)	UNIT	7	7
20800150	TRENCH BACKFILL	CU YD	8	8
21400100	GRADING AND SHAPING DITCHES	FOOT	529	529
25000100	SEEDING, CLASS 1	ACRE	0.8	0.8
25000400	NITROGEN FERTILIZER NUTRIENT	POUND	72	72
25000500	PHOSPHORUS FERTILIZER NUTRIENT	POUND	72	72
25000600	POTASSIUM FERTILIZER NUTRIENT	POUND	72	72
25100115	MULCH, METHOD 2	ACRE	0.8	0.8
40200800	AGGREGATE SURFACE COURSE, TYPE B	TON	51	51
42300200	PORTLAND CEMENT CONCRETE DRIVEWAY PAVEMENT, 6 INCH	SQ YD	759	759
42400100	PORTLAND CEMENT CONCRETE SIDEWALK 4 INCH	SQ FT	25,993	25,993
42400800	DETECTABLE WARNINGS	SQ FT	289	289
44000200	DRIVEWAY PAVEMENT REMOVAL	SQ YD	629	629
44000500	COMBINATION CURB AND GUTTER REMOVAL	FOOT	23	23
44000600	SIDEWALK REMOVAL	SQ FT	151	151
50100220	PIPE CULVERT REMOVAL	FOOT	87	87
54200215	PIPE CULVERTS, CLASS A, TYPE 1 12"	FOOT	32	32
54200217	PIPE CULVERTS, CLASS A, TYPE 1 10"	FOOT	134	134
55000050	STORM SEWERS, CLASS A, TYPE 1 12"	FOOT	496	496
60236200	INLETS, TYPE A, TYPE B GRATE	EACH	5	5
60240220	INLETS, TYPE B, TYPE 3 FRAME AND GRATE	EACH	1	1
60240301	INLETS, TYPE B, TYPE B GRATE	EACH	1	1
60500060	REMOVING INLETS	EACH	2	2
60803800	COMBINATION CONCRETE CURB AND GUTTER, TYPE B-6.12	FOOT	696	696
60804400	COMBINATION CONCRETE CURB AND GUTTER, TYPE B-6.18	FOOT	11	11
67100100	MOBILIZATION	L SUM	1	1
72000100	SIGN PANEL - TYPE 1	SQ FT	99	99
72900200	METAL POST - TYPE B	FOOT	168	168
78000400	THERMOPLASTIC PAVEMENT MARKING - LINE 6"	FOOT	393	393
78008230	POLYUREA PAVEMENT MARKING TYPE 1 - LINE 6"	FOOT	146	146
X0322924	RETAINING WALL REMOVAL	SQ FT	25	25
X6024240	INLETS, SPECIAL	EACH	1	1
X7010216	TRAFFIC CONTROL AND PROTECTION, (SPECIAL)	L SUM	1	1
Z0022800	FENCE REMOVAL	FOOT	45	45

\* SPECIALTY ITEM

SIDEWALK/DRIVEWAY SCHEDULE

STATION	PCC SIDEWALK 4 INCH (SQ. FT.)	PCC DRIVEWAY PAVEMENT 6" (SQ. YD.)	DRIVEWAY PAV'T REMOVAL (SQ. YD.)	AGGREGATE SURFACE COURSE TYPE B (TON)
PEACH STREET, RIGHT				
1+23 TO 1+96	303			
1+96 TO 2+18		20	11	
2+18 TO 2+88	271			
2+86 TO 3+17		22	20	
3+17 TO 3+83	264			
3+83 TO 4+07		17	16	
4+07 TO 4+33	136			
4+37 TO 6+22	661			
6+22 TO 6+38		12	10	
6+38 TO 7+07	273			
7+07 TO 7+30		31	28	
7+30 TO 7+77	190			
7+77 TO 8+01		21	19	
8+01 TO 8+74	294			
8+74 TO 8+98		27	25	
8+96 TO 9+61	260			
9+61 TO 9+65				
9+85 TO 10+67	340			
PEACH STREET, LEFT				
30+11 TO 30+29	87			
30+53 TO 32+48	780			
32+48 TO 32+82		22	13	
32+82 TO 3+49	268			
33+49 TO 33+75		19	18	
33+75 TO 34+52	309			
34+52 TO 34+81		25	23	
34+81 TO 38+60	721			
36+89 TO 38+31	882			
38+31 TO 38+50		24	24	
38+50 TO 39+25	410			
39+62 TO 41+83	1200			
41+83 TO 41+98		8	1	
41+98 TO 42+40	211			
42+40 TO 42+65		16	18	
42+65 TO 43+96	494			
43+86 TO 44+03				
44+03 TO 46+50	989			
CHERRY DRIVE, RIGHT				
50+47 TO 50+78	124			
50+78 TO 50+96		8	7	
50+96 TO 51+50	217			
51+50 TO 51+68				
51+68 TO 52+75	424			
52+75 TO 52+90				
52+90 TO 54+77	748			
54+77 TO 54+97		9	1	
54+97 TO 56+53	713			
56+77 TO 57+35	234			
57+35 TO 57+57		35	33	
57+57 TO 58+38	326			
58+38 TO 58+67		44	41	
58+67 TO 59+89	484			
59+89 TO 60+35		84	75	
60+35 TO 62+10	995			
62+35 TO 62+85	199			
62+85 TO 63+11		15	39	
63+11 TO 64+14	413			
64+14 TO 64+34		37	36	
64+34 TO 65+26	367			

SIDEWALK/DRIVEWAY SCHEDULE

STATION	PCC SIDEWALK 4 INCH (SQ. FT.)	PCC DRIVEWAY PAVEMENT 6" (SQ. YD.)	DRIVEWAY PAV'T REMOVAL (SQ. YD.)	AGGREGATE SURFACE COURSE TYPE B (TON)
CHERRY DRIVE, LEFT				
266+40 TO 266+78	185			
266+78 TO 266+98				
266+98 TO 266+23	905			
268+23 TO 268+42				
268+42 TO 268+94	205			
269+13 TO 271+46	934			
271+69 TO 274+29	1031			
274+29 TO 274+63				
274+63 TO 275+56	370			
275+56 TO 275+92		16		9
275+92 TO 276+46	213			
276+46 TO 276+63				
276+63 TO 277+89		19		9
277+89 TO 277+85	419			
277+85 TO 278+23	147			
278+23 TO 278+45		23	23	
278+45 TO 279+43	396			
279+77 TO 280+94	453			
280+94 TO 281+13		19		1
281+13 TO 282+92	715			
283+27 TO 284+65	544			
284+65 TO 284+78				
284+78 TO 285+17	153			
285+17 TO 285+37		14	5	5
285+37 TO 287+63	844			
JAMISON BOULEVARD, LEFT				
100+20 TO 100+73	206			
100+73 TO 100+89		12	12	
100+89 TO 102+08	475			
102+08 TO 102+28		8	1	5
102+28 TO 103+31	421			
103+31 TO 103+53				
103+53 TO 104+19	267			
104+19 TO 104+42				
104+42 TO 105+15	290			
105+15 TO 105+33				
105+33 TO 105+57	63			
105+57 TO 106+71		8	10	5
106+71 TO 106+42	284			
106+42 TO 106+61		10	8	5
106+61 TO 107+61	176			
107+61 TO 107+82		33	31	
107+82 TO 108+50	271			
108+76 TO 110+20	574			
110+20 TO 110+36		24	22	
110+36 TO 111+10	295			
111+10 TO 111+31		29	19	
111+31 TO 112+04	294			
112+04 TO 112+31		40	36	
112+31 TO 113+02	284			
113+02 TO 113+18		8	13	3
113+18 TO 113+84	268			
114+21 TO 114+41	98			
TOTAL	25,993	759	629	51

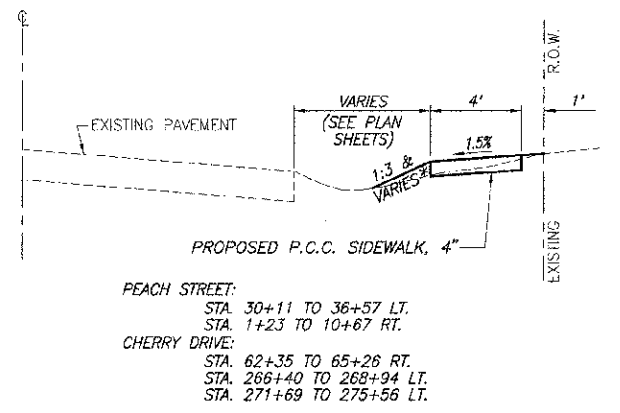
F.A.U. ROUTE	SECTION	COUNTY	TOTAL SHEETS	SHEET NUMBER
N/A	12-00135-00-SW	JEFFERSON	32	2
	ILLINOIS	CONTRACT	99485	

GENERAL NOTES

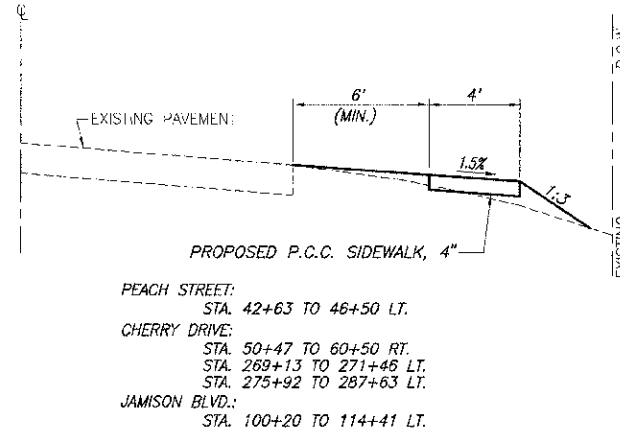
- ALL CONSTRUCTION SHALL BE ACCORDING TO THE ILLINOIS DEPARTMENT OF TRANSPORTATION STANDARD SPECIFICATIONS FOR ROAD AND BRIDGE CONSTRUCTION, ADOPTED JANUARY 1, 2012.
- UNDERGROUND FACILITIES, STRUCTURES AND UTILITIES HAVE BEEN PLOTTED FROM AVAILABLE SURVEYS AND RECORDS. THEIR LOCATIONS MUST BE CONSIDERED TO BE APPROXIMATE ONLY. IT IS POSSIBLE THERE MAY BE OTHERS, THE EXISTENCE OF WHICH IS NOT PRESENTLY KNOWN OR SHOWN. IT IS THE CONTRACTOR'S RESPONSIBILITY TO DETERMINE THEIR EXISTENCE AND EXACT LOCATION AND TO AVOID DAMAGE THERETO. FIELD LOCATIONS OF UNDERGROUND FACILITIES MAY BE OBTAINED BY CALLING THE J.U.L.I.E. SYSTEM AT 800-892-0123 AND PROVIDING 48 HOURS ADVANCE NOTICE. NON-J.U.L.I.E. MEMBERS MAY BE CONTACTED DIRECTLY. AGENCIES KNOWN TO HAVE FACILITIES WITHIN THE PROJECT LIMITS ARE LISTED ON THE COVER SHEET.
- THE UTILITY COMPANIES LISTED ON THE COVER SHEET MAY HAVE FACILITIES LOCATED WITHIN THE LIMITS OF CONSTRUCTION WHICH MAY REQUIRE ADJUSTMENT, RELOCATION OR REMOVAL. IT IS UNDERSTOOD AND AGREED THAT THE CONTRACTOR HAS TAKEN THIS FACT INTO CONSIDERATION IN PREPARING HIS/HER BID AND NO ADDITIONAL COMPENSATION WILL BE ALLOWED FOR ANY DELAYS OR INCONVENIENCE CAUSED BY SAME.
- THE COST FOR FURNISHED EXCAVATION AND EARTH EXCAVATION NECESSARY TO COMPLETE THE WORK AS SHOWN ON THE PLANS AND AS DIRECTED BY THE ENGINEER SHALL BE INCLUDED IN THE COST OF THE CONTRACT.
- THE TOP 6 INCHES OF ALL NECESSARY BACKFILL SHALL BE FREE FROM ANY ROCKS OR FOREIGN DEBRIS.
- ALL PROPOSED EMBANKMENT SHALL BE BENCHED INTO THE EXISTING SLOPES TO THE SATISFACTION OF THE ENGINEER.
- THE CONTRACTOR SHALL VERIFY ALL DIMENSIONS AND CONDITIONS IN THE FIELD PRIOR TO ORDERING OF MATERIALS AND CONSTRUCTION.
- ALL EARTH SURFACES DISTURBED BY CONSTRUCTION SHALL BE SEEDED AS DIRECTED BY THE ENGINEER.
- THE CONTRACTOR SHALL BE AWARE THAT NO EASEMENTS HAVE BEEN ACQUIRED FOR THESE IMPROVEMENTS AND SHALL KEEP ALL OPERATIONS CONFINED TO EXISTING R.O.W.
- THE CONTRACTOR SHALL PROVIDE A SAW CUT AT THE EDGE OF PAVEMENT TO PROVIDE A SMOOTH EDGE TO CONSTRUCT COMBINATION CONCRETE CURB AND GUTTER. THE COST OF SAWING THIS EDGE SHALL BE INCLUDED IN THE COST OF THE CONCRETE CURB AND GUTTER.
- THE FOLLOWING RATES OF APPLICATION HAVE BEEN USED IN CALCULATING PLAN QUANTITIES.

APPLICATION RATES	
MULCH METHOD 2	2 Tons/acre
NITROGEN FERTILIZER NUTRIENT	90 Lbs/acre
PHOSPHORUS FERTILIZER NUTRIENT	90 Lbs/acre
POTASSIUM FERTILIZER NUTRIENT	90 Lbs/acre

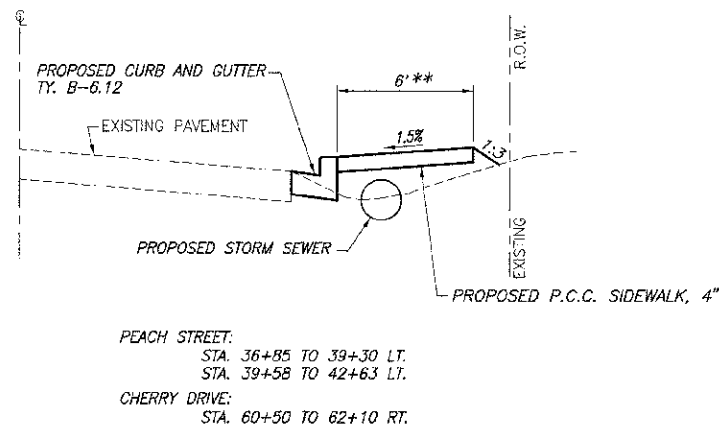
F.A.U. ROUTE	SECTION	COUNTY	TOTAL SHEETS	SHEET NUMBER
N/A	12-00135-00-SW	JEFFERSON	32	3
ILLINOIS CONTRACT			99485	



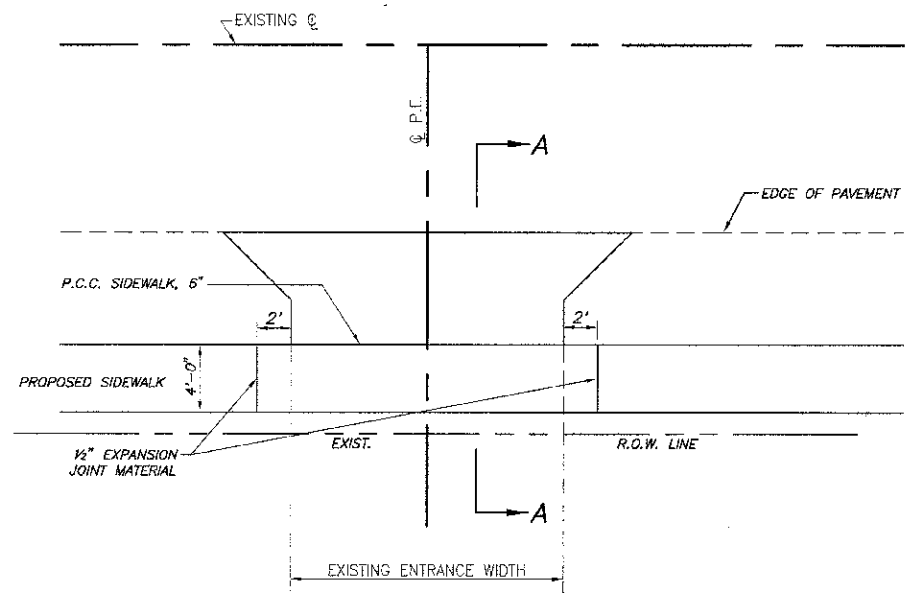
**SIDEWALK TYPICAL SECTION**  
Scale: 1"=4' (Horizontal)  
1"=2' (Vertical)  
\* SEE CROSS SECTIONS FOR VARIABLE EARTH GRADES.



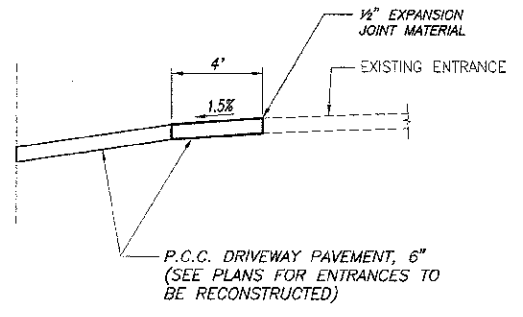
**SIDEWALK TYPICAL SECTION**  
Scale: 1"=4' (Horizontal)  
1"=2' (Vertical)



**SIDEWALK TYPICAL SECTION**  
Scale: 1"=4' (Horizontal)  
1"=2' (Vertical)  
\*\* IN SELECT AREAS SIDEWALK WIDTH WILL BE REDUCED TO 5' TO AVOID ROADSIDE OBSTACLES.

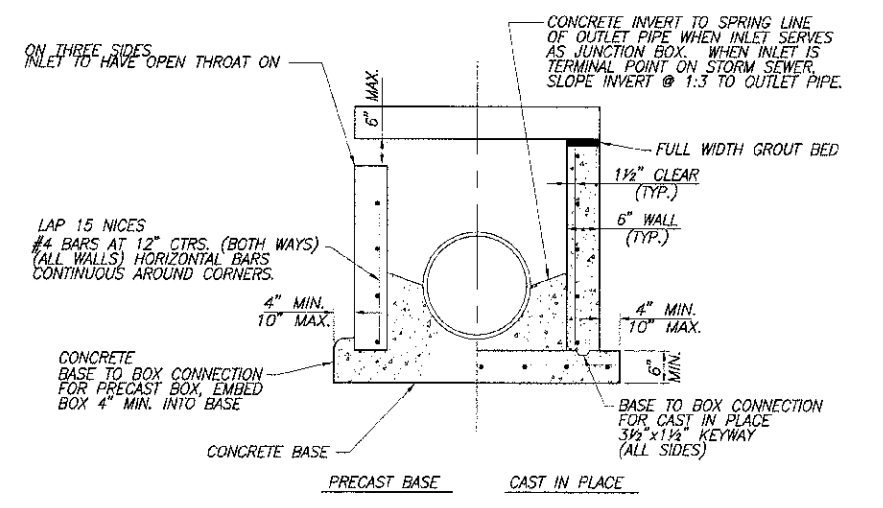


**P.E. DETAIL**  
N.T.S.

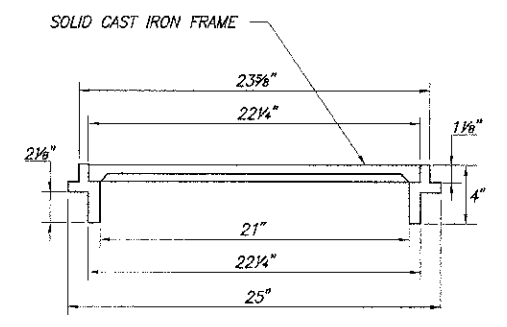


NOTE:  
SIDEWALK WILL BE CONSTRUCTED IN ALL AGGREGATE ENTRANCES AND IN ALL OTHER ENTRANCES NOT MEETING THE 2% MAXIMUM CROSS SLOPE.

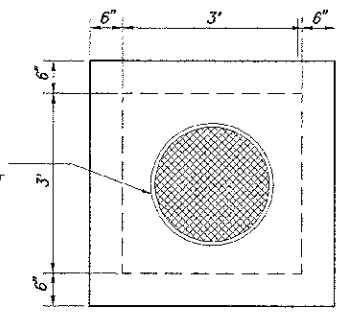
**SECTION A-A**  
N.T.S.



**END VIEW**



**FRAME AND CLOSED LID**

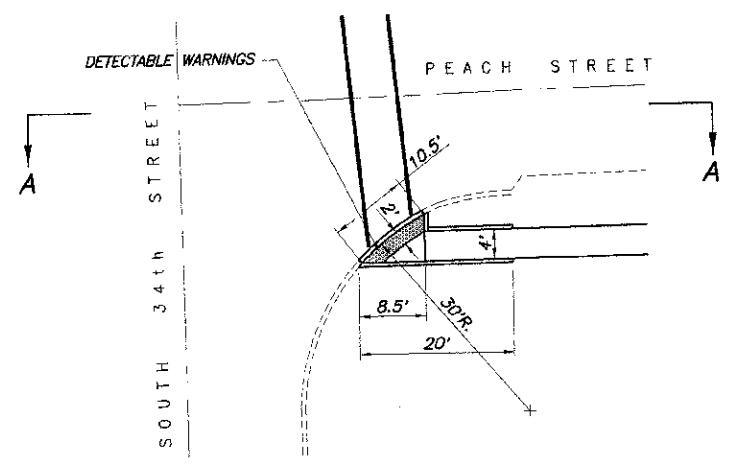


**PRECAST LID DETAIL**

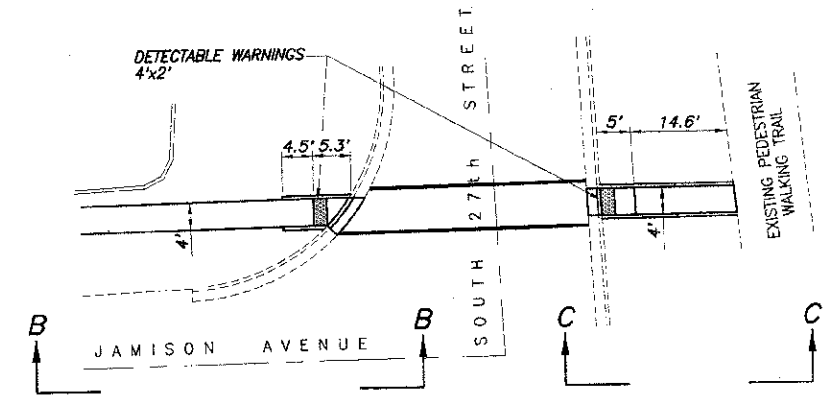
FRAME AND CLOSED LID (SEE DETAIL) INCLUDED IN THE COST OF THE INLET

**INLETS, SPECIAL**  
N.T.S.

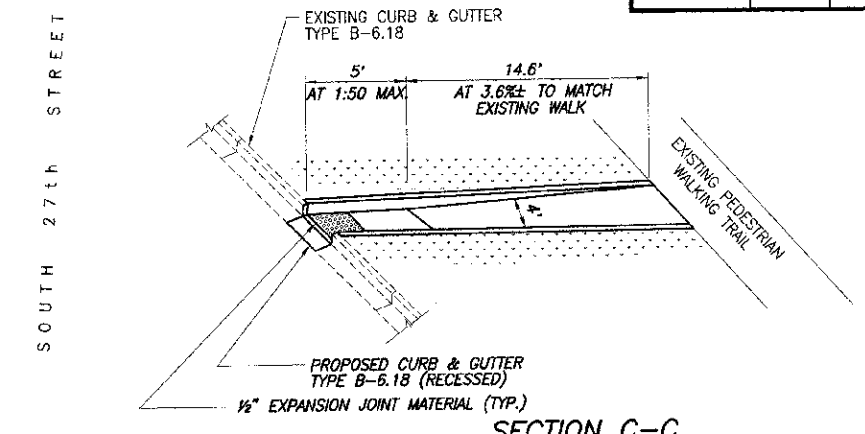
F.A.U. ROUTE	SECTION	COUNTY	TOTAL SHEETS	SHEET NUMBER
N/A	12-00135-00-SW	JEFFERSON	32	4
		ILLINOIS	CONTRACT 98485	



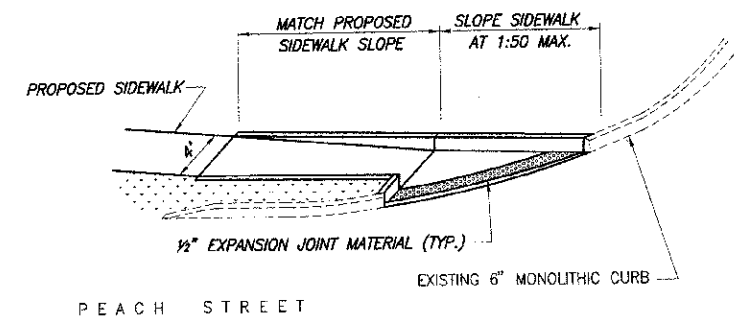
**SIDEWALK RAMP DETAIL "A"**  
PEACH STREET & SOUTH 34th STREET  
N.T.S.



**SIDEWALK RAMP DETAIL "B"**  
JAMISON AVENUE & SOUTH 27th STREET  
N.T.S.

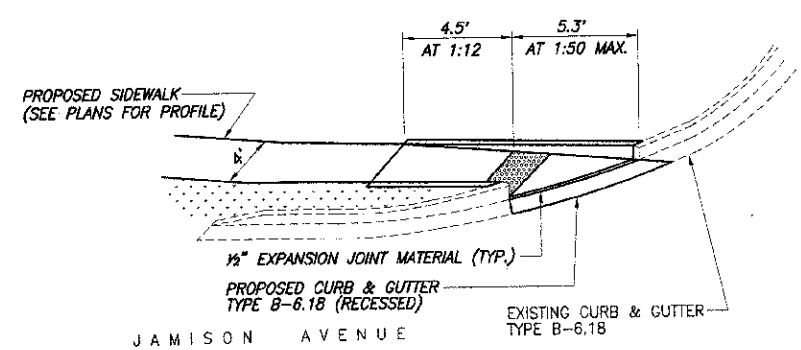


**SECTION C-C**  
N.T.S.

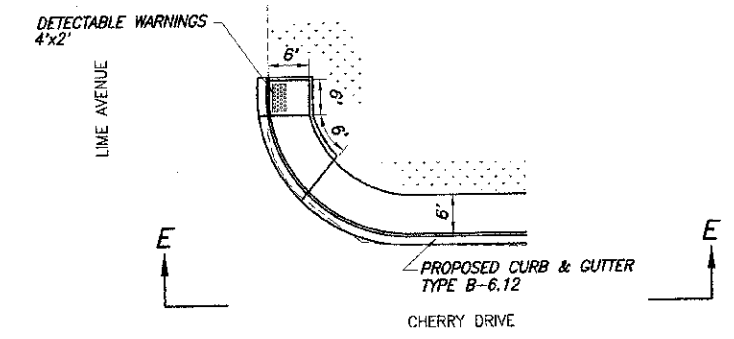


**SECTION A-A**  
N.T.S.

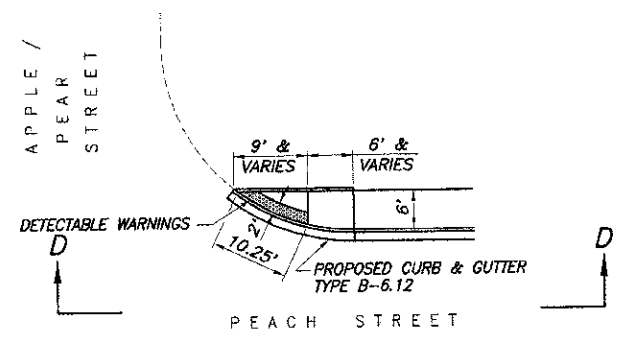
SOUTH 34th STREET



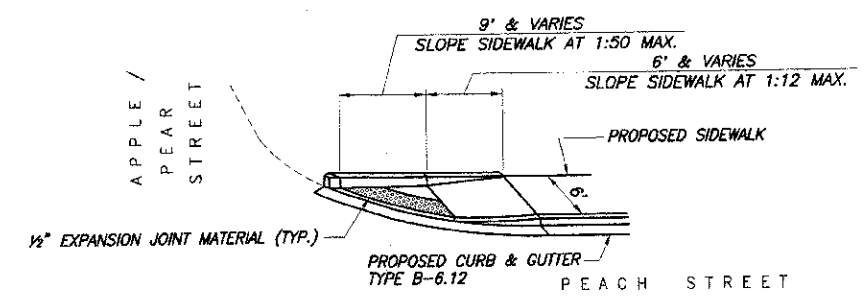
**SECTION B-B**  
N.T.S.



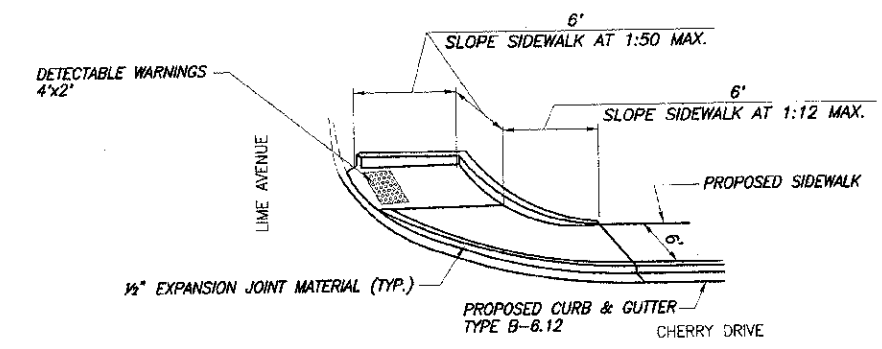
**SIDEWALK RAMP DETAIL "D"**  
CHERRY DRIVE & LIME AVENUE  
N.T.S.



**SIDEWALK RAMP DETAIL "C"**  
PEACH STREET & APPLE STREET  
PEACH STREET & PEAR STREET  
N.T.S.

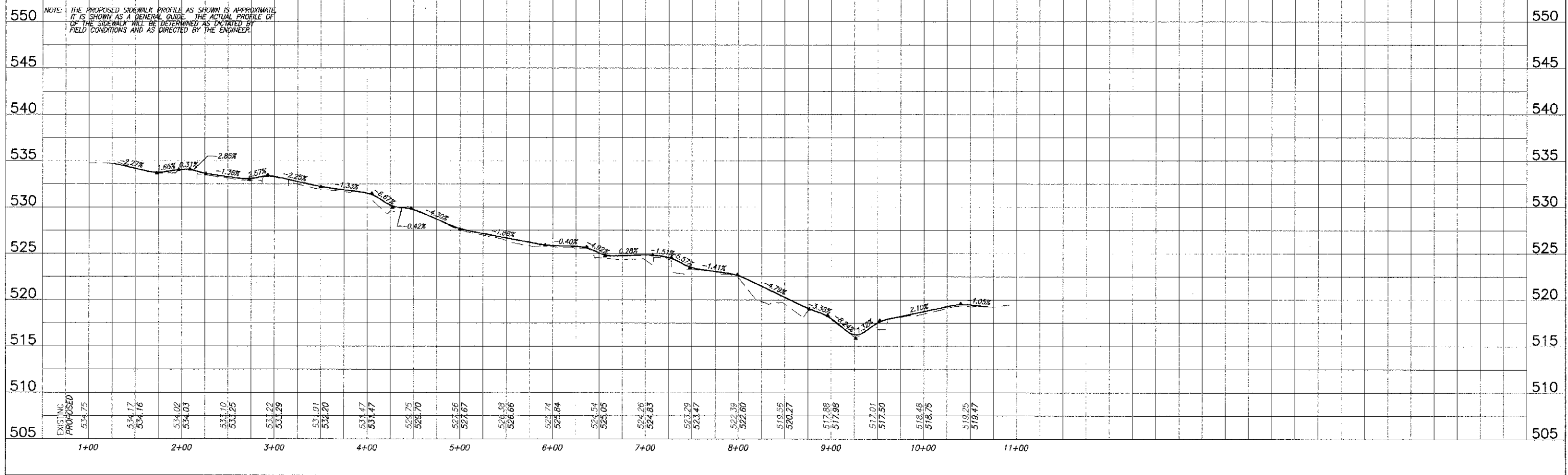
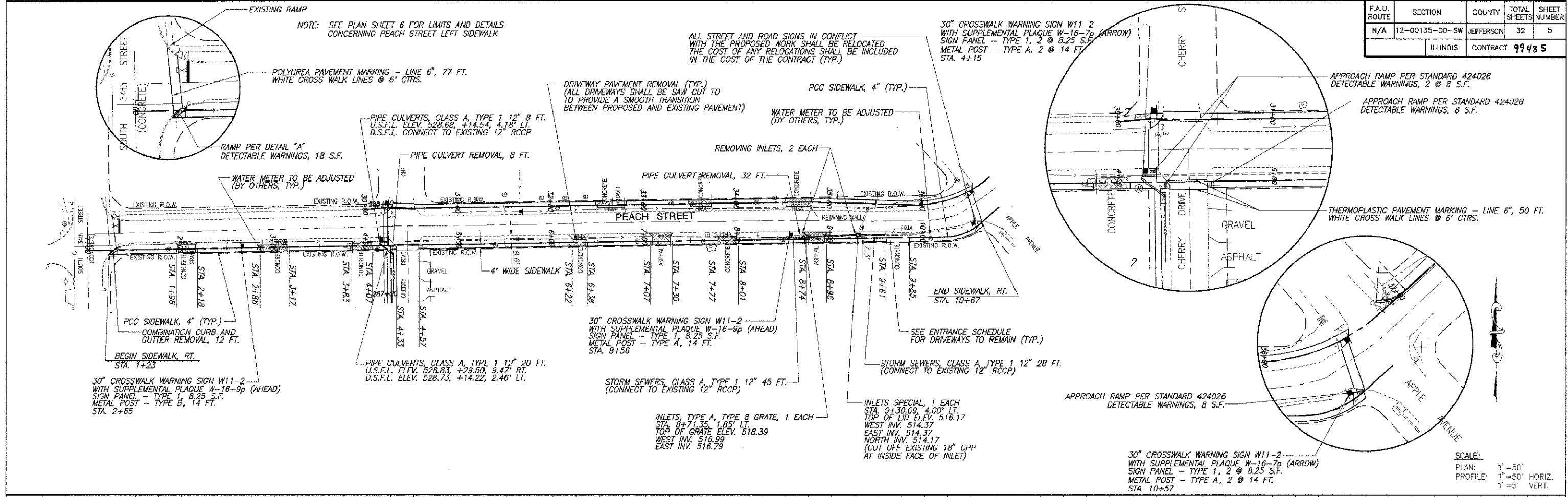


**SECTION D-D**  
N.T.S.



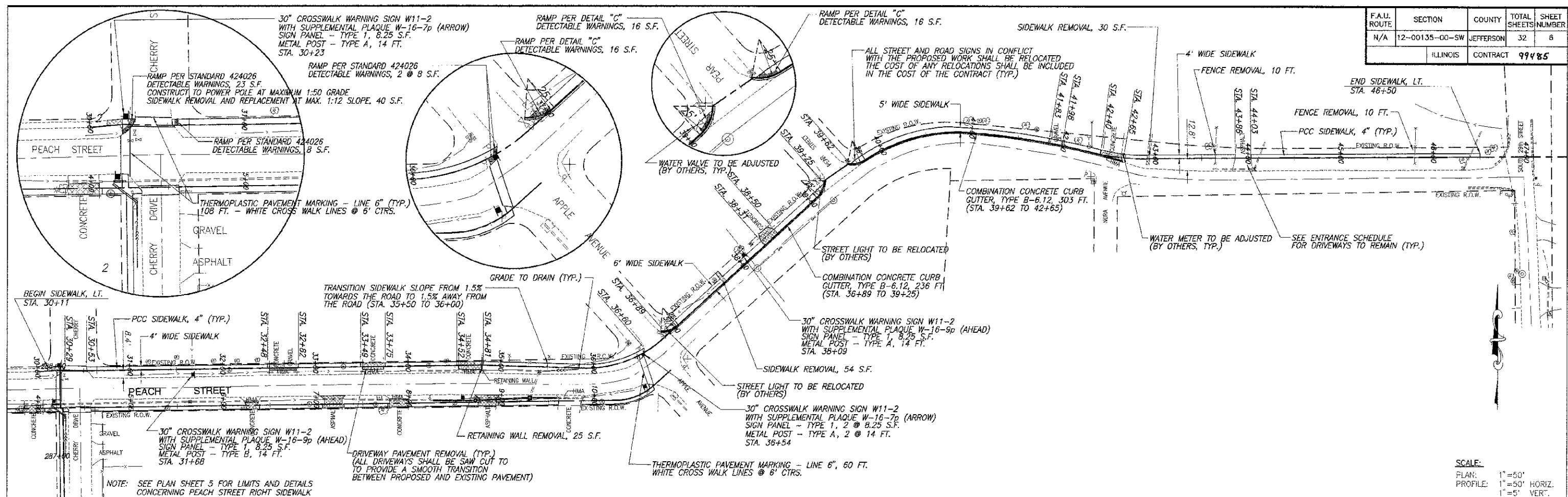
**SECTION E-E**  
N.T.S.

F.A.U. ROUTE	SECTION	COUNTY	TOTAL SHEETS	SHEET NUMBER
N/A	12-00135-00-SW	JEFFERSON	32	5
ILLINOIS			CONTRACT 99485	

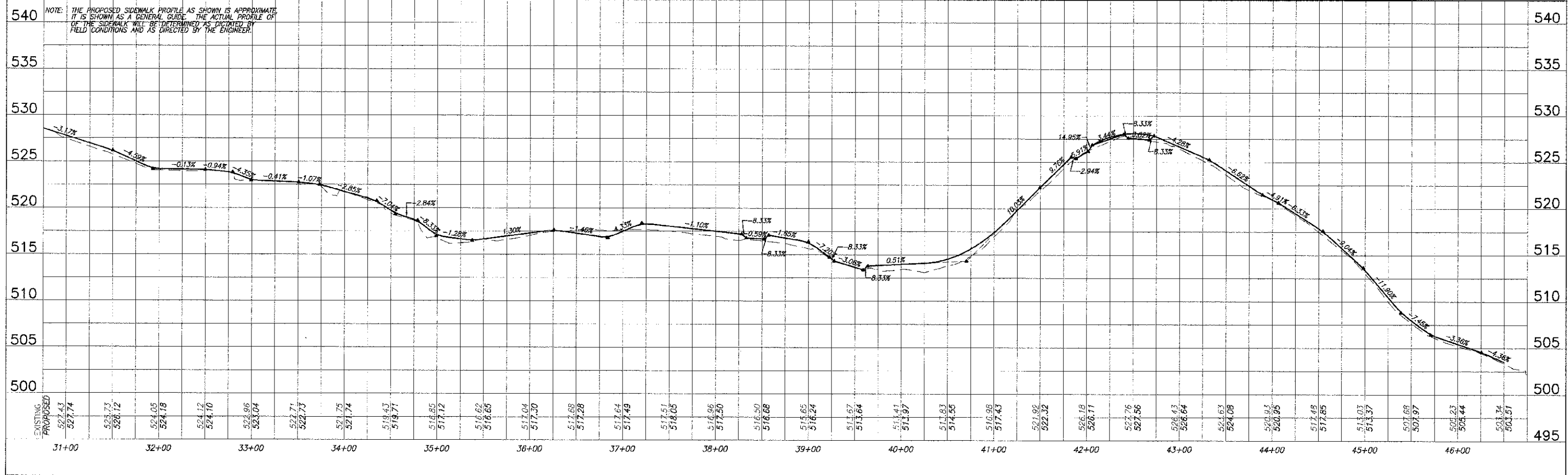


STA. 1+23 - STA. 10+67 PEACH STREET RIGHT SIDEWALK PLAN AND PROFILE  
SEC. 12-00135-00-SW JEFFERSON COUNTY

F.A.U. ROUTE	SECTION	COUNTY	TOTAL SHEETS	SHEET NUMBER
N/A	12-00135-00-SW	JEFFERSON	32	6
		ILLINOIS	CONTRACT	99485

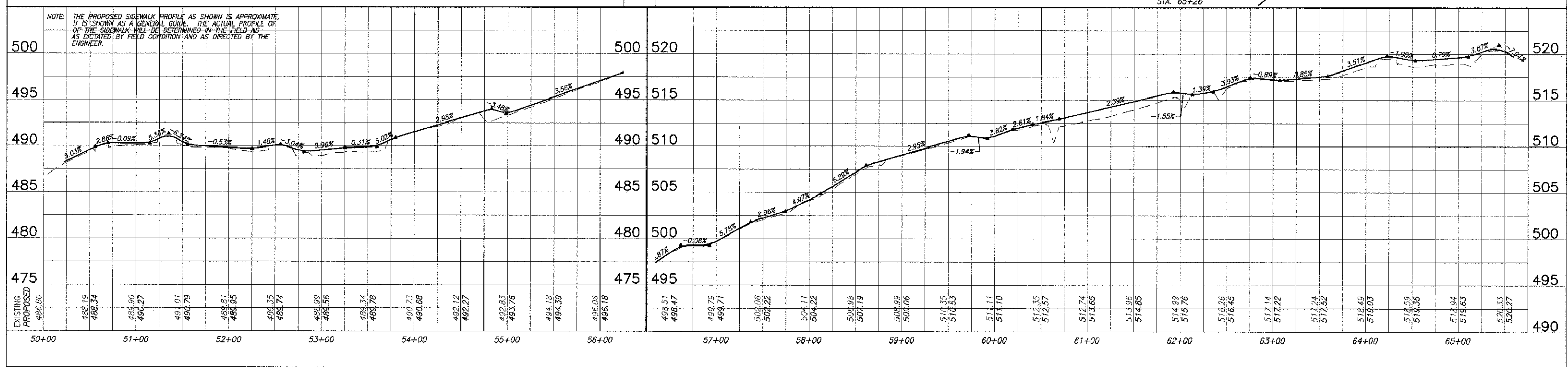
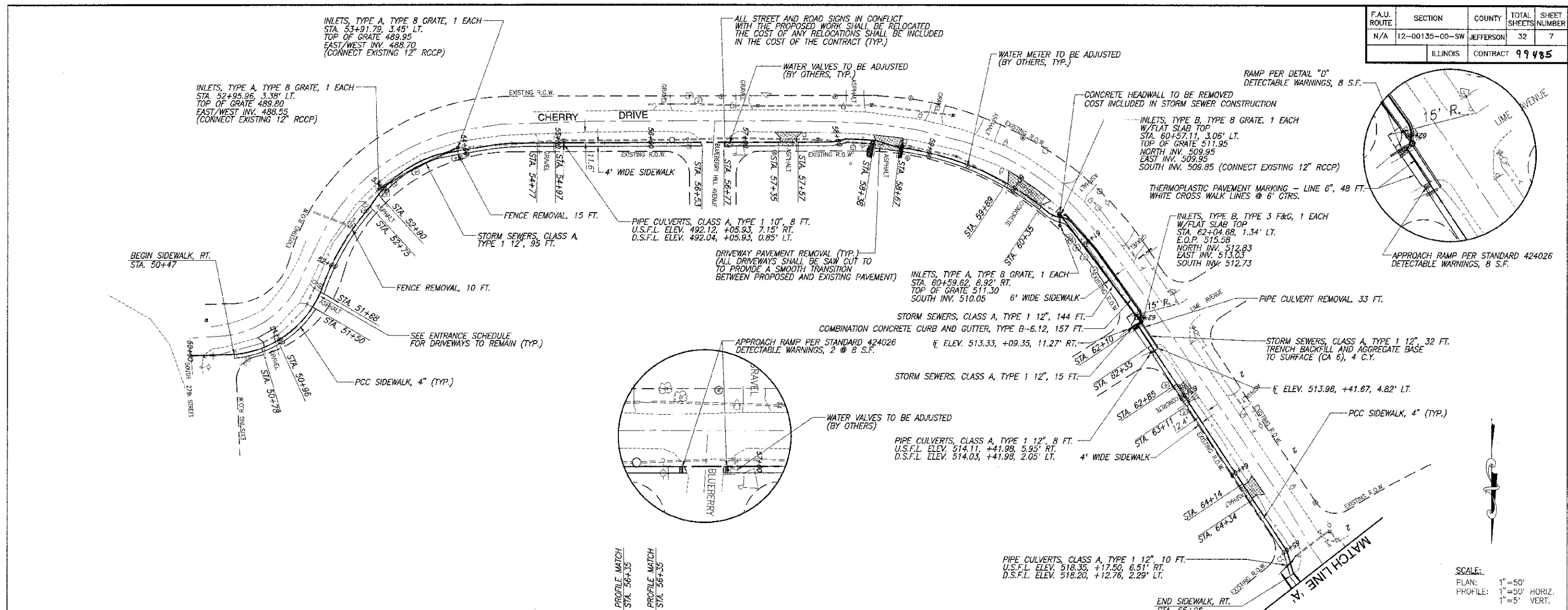


SCALE:  
 PLAN: 1"=50'  
 PROFILE: 1"=50' HORIZ.  
 1"=5' VERT.

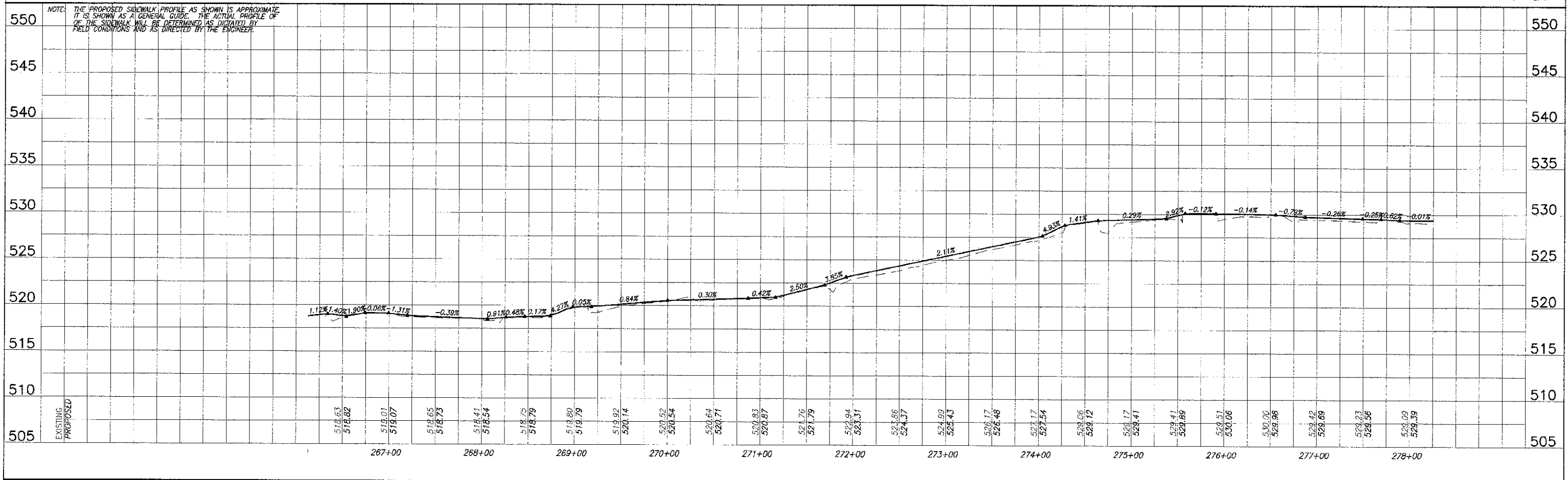
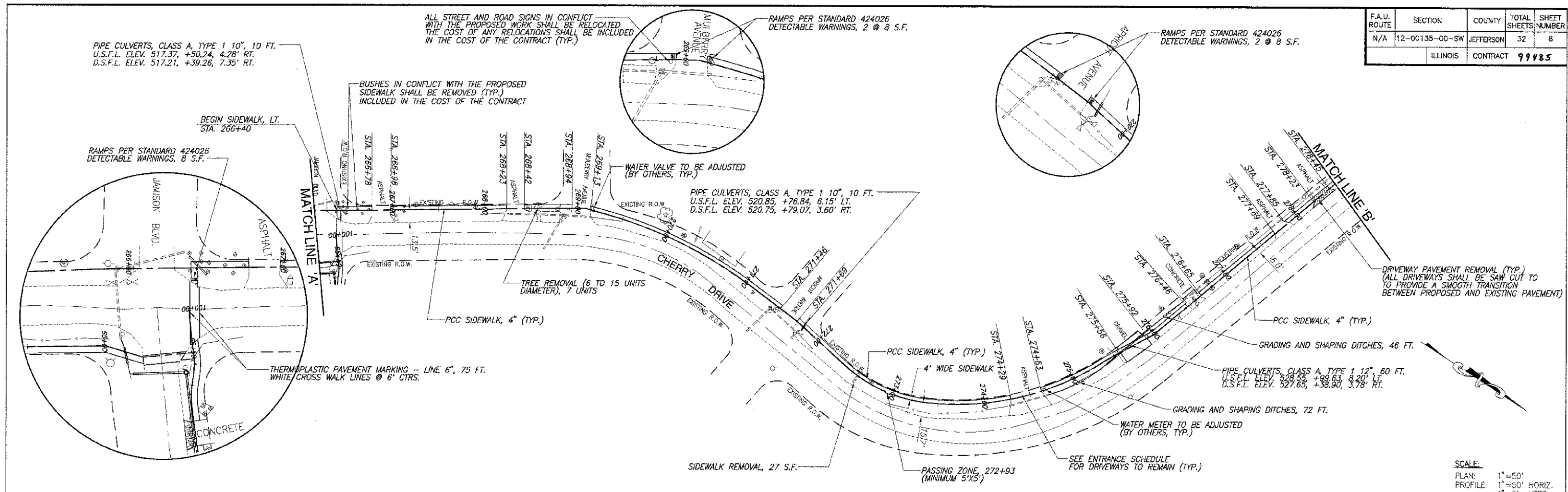


STA. 30+11 - STA. 46+50 PEACH STREET LEFT SIDEWALK PLAN AND PROFILE  
 SEC. 12-00135-00-SW JEFFERSON COUNTY.

F.A.U. ROUTE	SECTION	COUNTY	TOTAL SHEETS	SHEET NUMBER
N/A	12-00135-00-SW	JEFFERSON	32	7
ILLINOIS CONTRACT			99485	



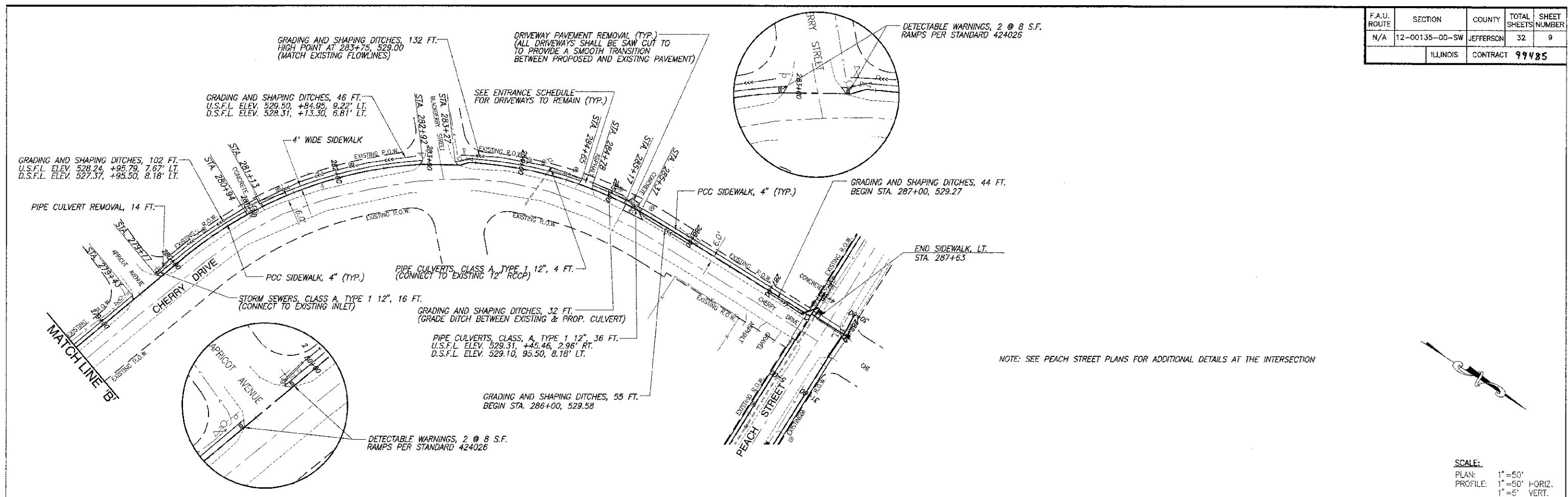
F.A.U. ROUTE	SECTION	COUNTY	TOTAL SHEETS	SHEET NUMBER
N/A	12-00135-00-SW	JEFFERSON	32	8
ILLINOIS CONTRACT			99485	



STA. 266+40 - STA. 278+50 CHERRY DRIVE LEFT SIDEWALK PLAN AND PROFILE  
SEC. 12-00135-00-SW JEFFERSON COUNTY

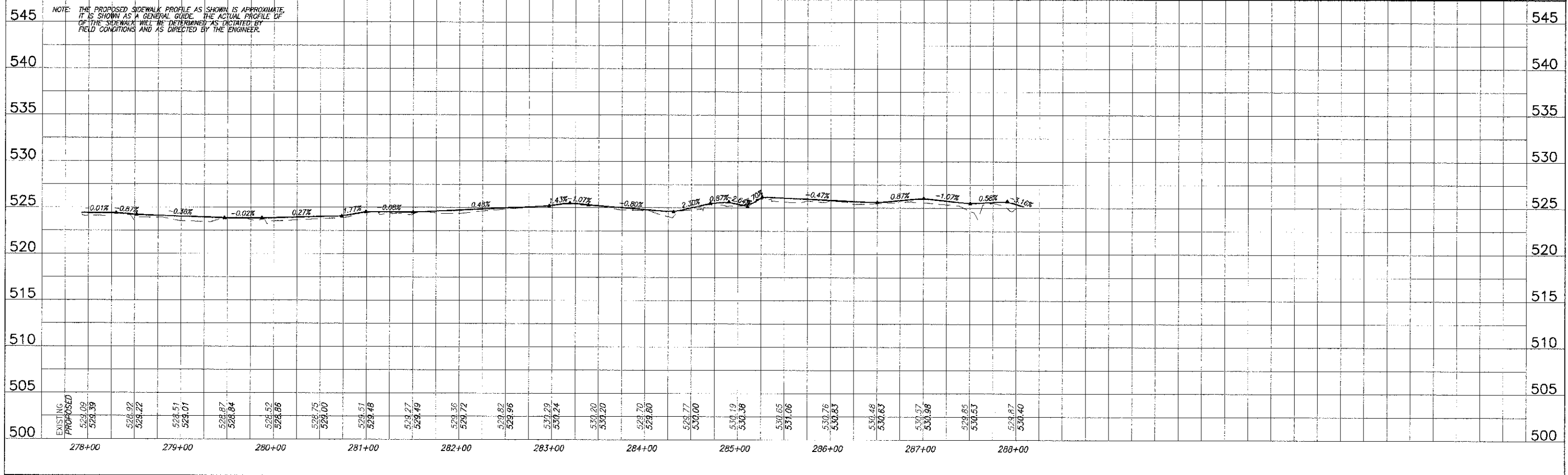


F.A.U. ROUTE	SECTION	COUNTY	TOTAL SHEETS	SHEET NUMBER
N/A	12-00135-00-SW	JEFFERSON	32	9
ILLINOIS CONTRACT			99485	

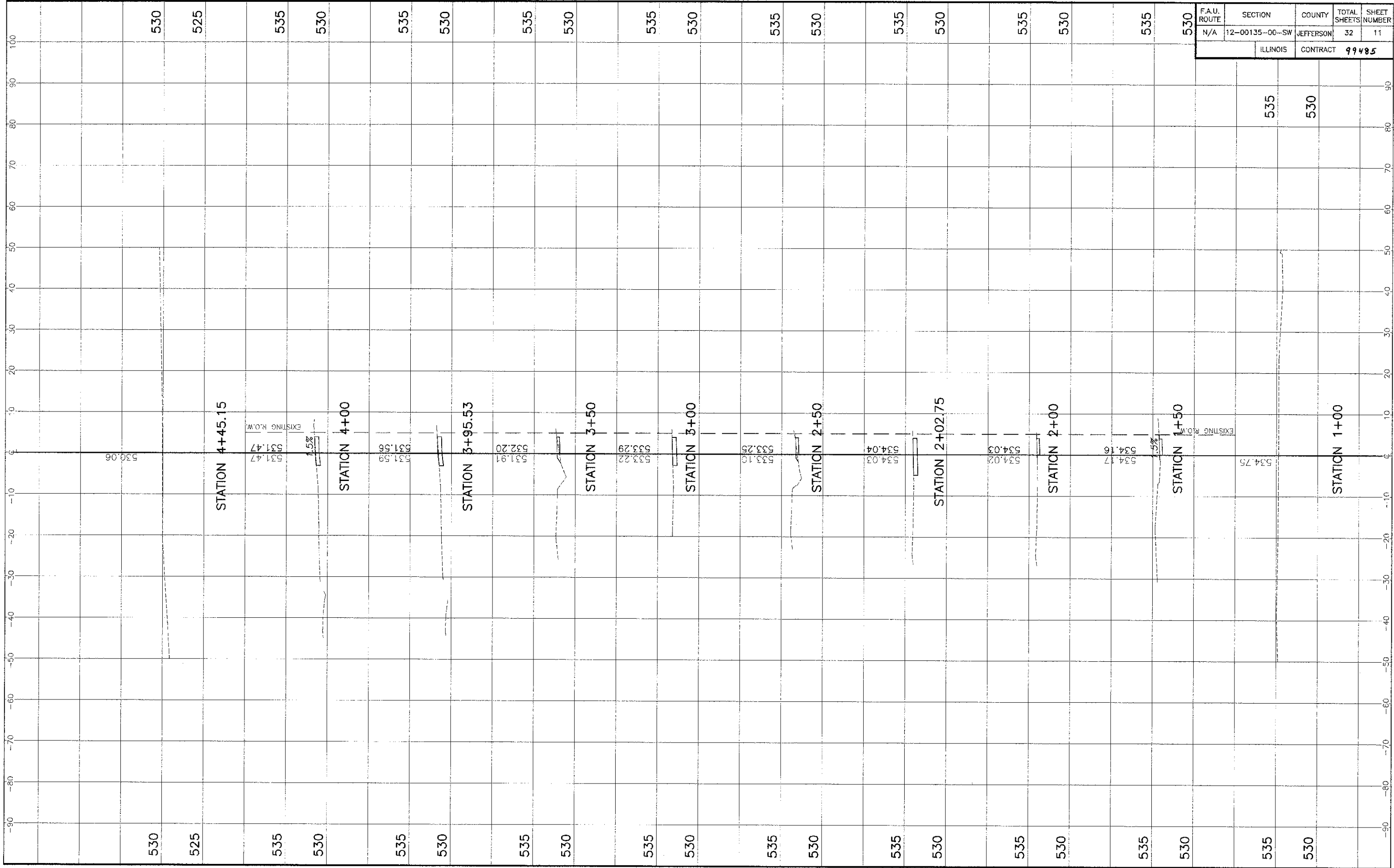


NOTE: SEE PEACH STREET PLANS FOR ADDITIONAL DETAILS AT THE INTERSECTION

SCALE:  
 PLAN: 1" = 50'  
 PROFILE: 1" = 50' HORIZ.  
 1" = 5' VERT.

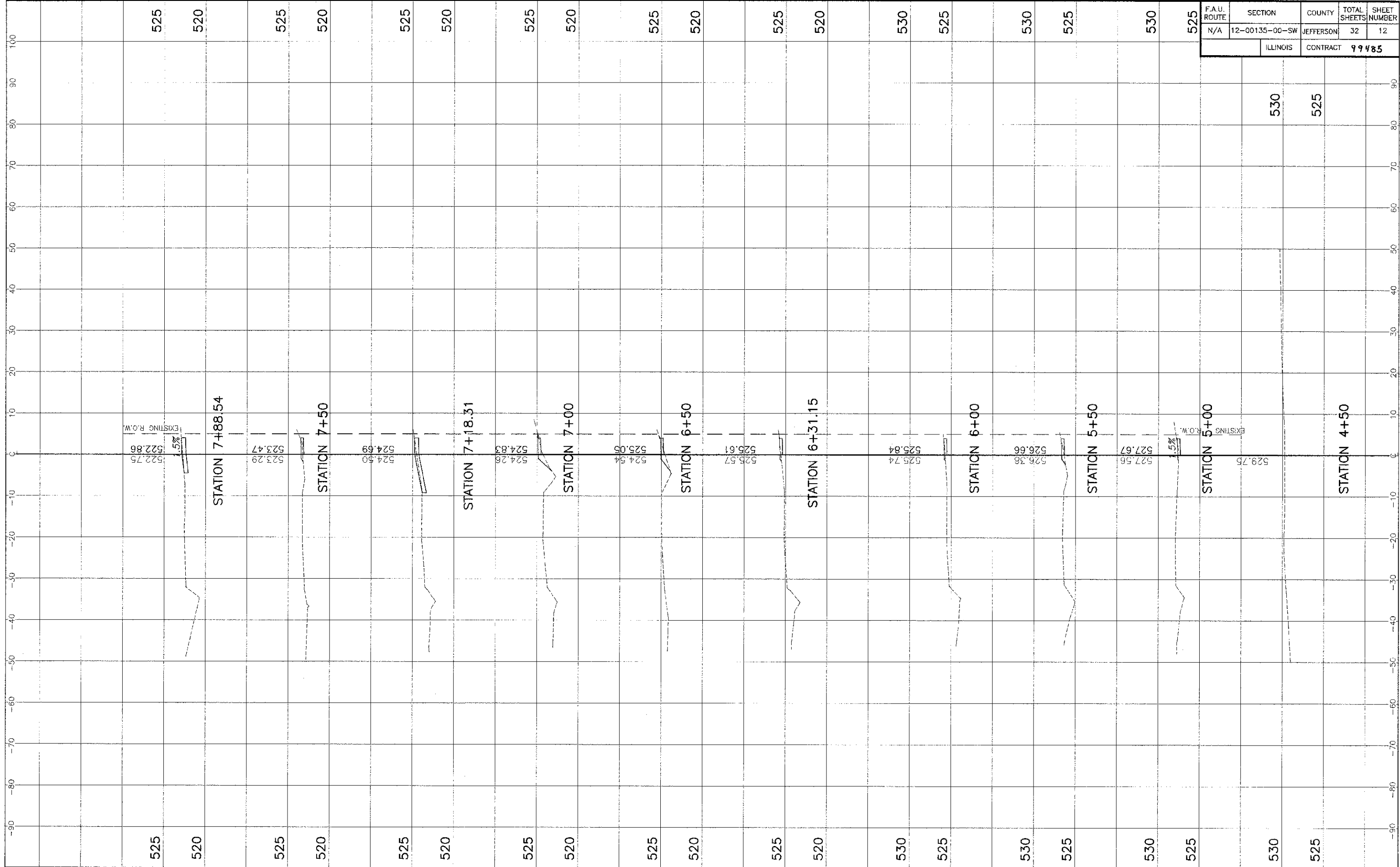






F.A.U. ROUTE	SECTION	COUNTY	TOTAL SHEETS	SHEET NUMBER
N/A	12-00135-00-SW	JEFFERSON	32	11
		ILLINOIS	CONTRACT 99485	

0012 - 18 - 11/11/2019 10:41:10 AM C:\Users\jg\OneDrive\Documents\12-00135-00-SW\11-00135-00-SW\11-00135-00-SW.dwg

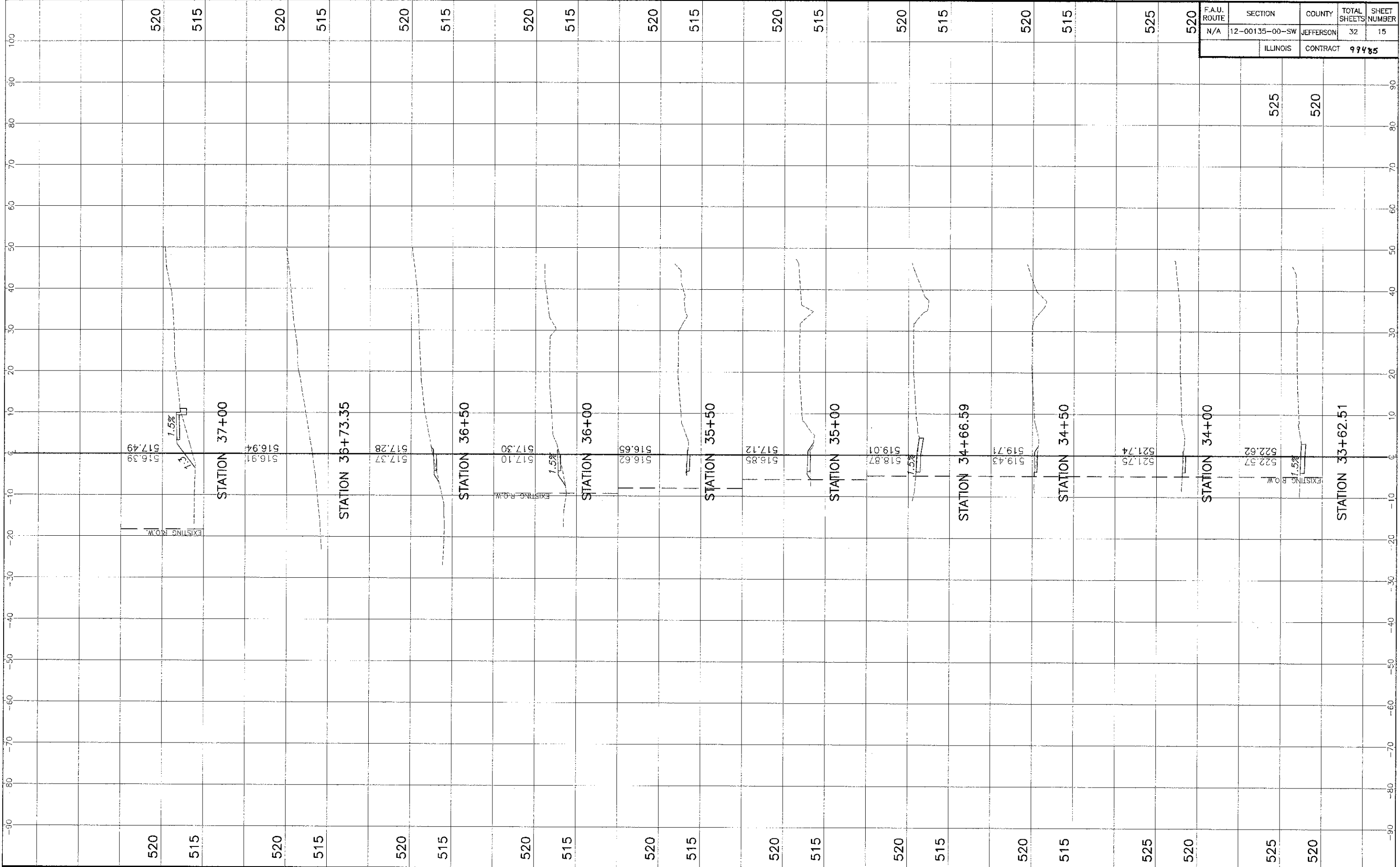


FA.U. ROUTE	SECTION	COUNTY	TOTAL SHEETS	SHEET NUMBER
N/A	12-00135-00-SW	JEFFERSON	32	12
ILLINOIS		CONTRACT	99485	

08/12/2012 10:54 AM C:\Users\jshelton\Documents\12-00135-00-SW\12-00135-00-SW.dwg (12/01/2012 10:54 AM)





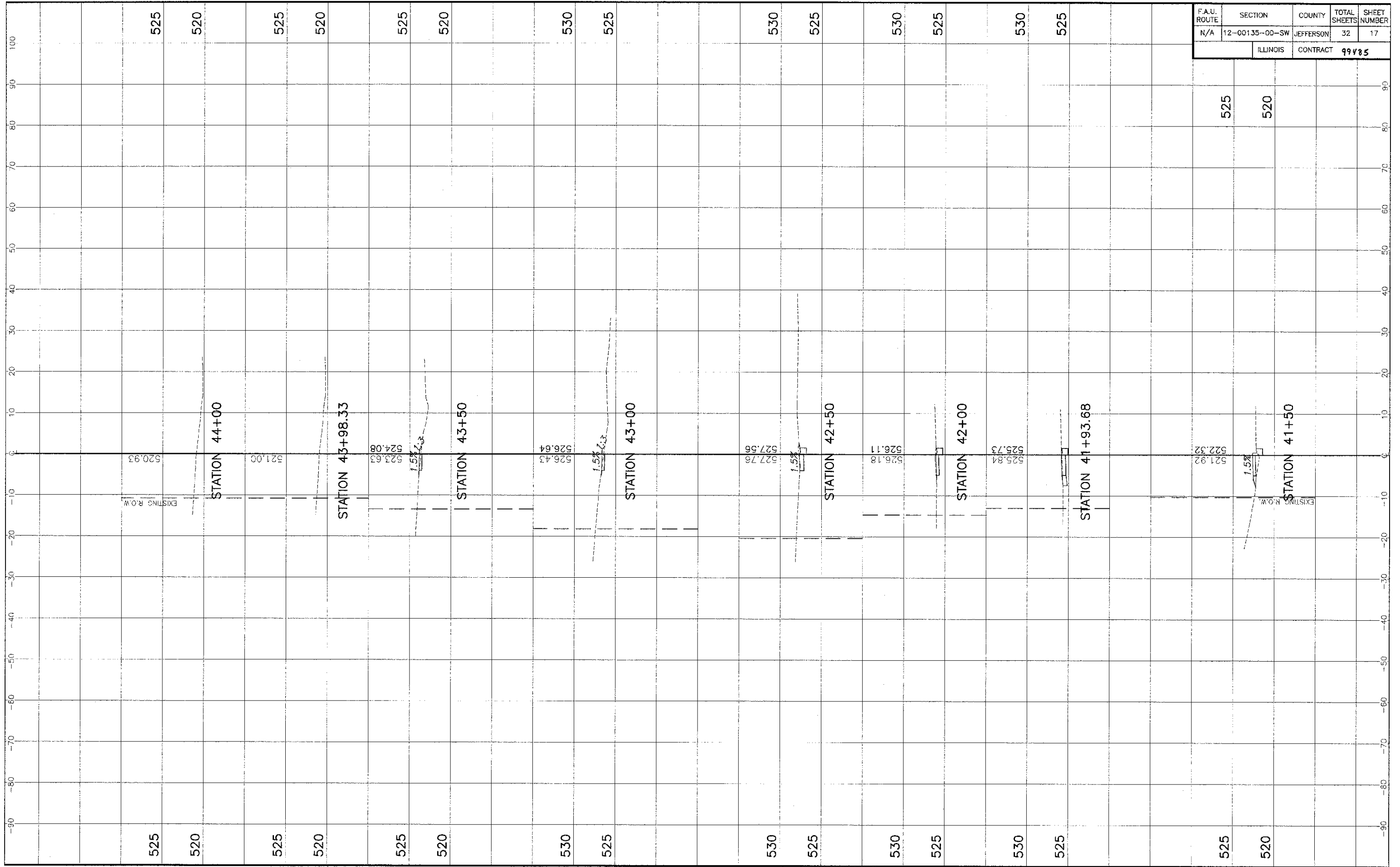


F.A.U. ROUTE	SECTION	COUNTY	TOTAL SHEETS	SHEET NUMBER
N/A	12-00135-00-SW	JEFFERSON	32	15
ILLINOIS		CONTRACT	99485	

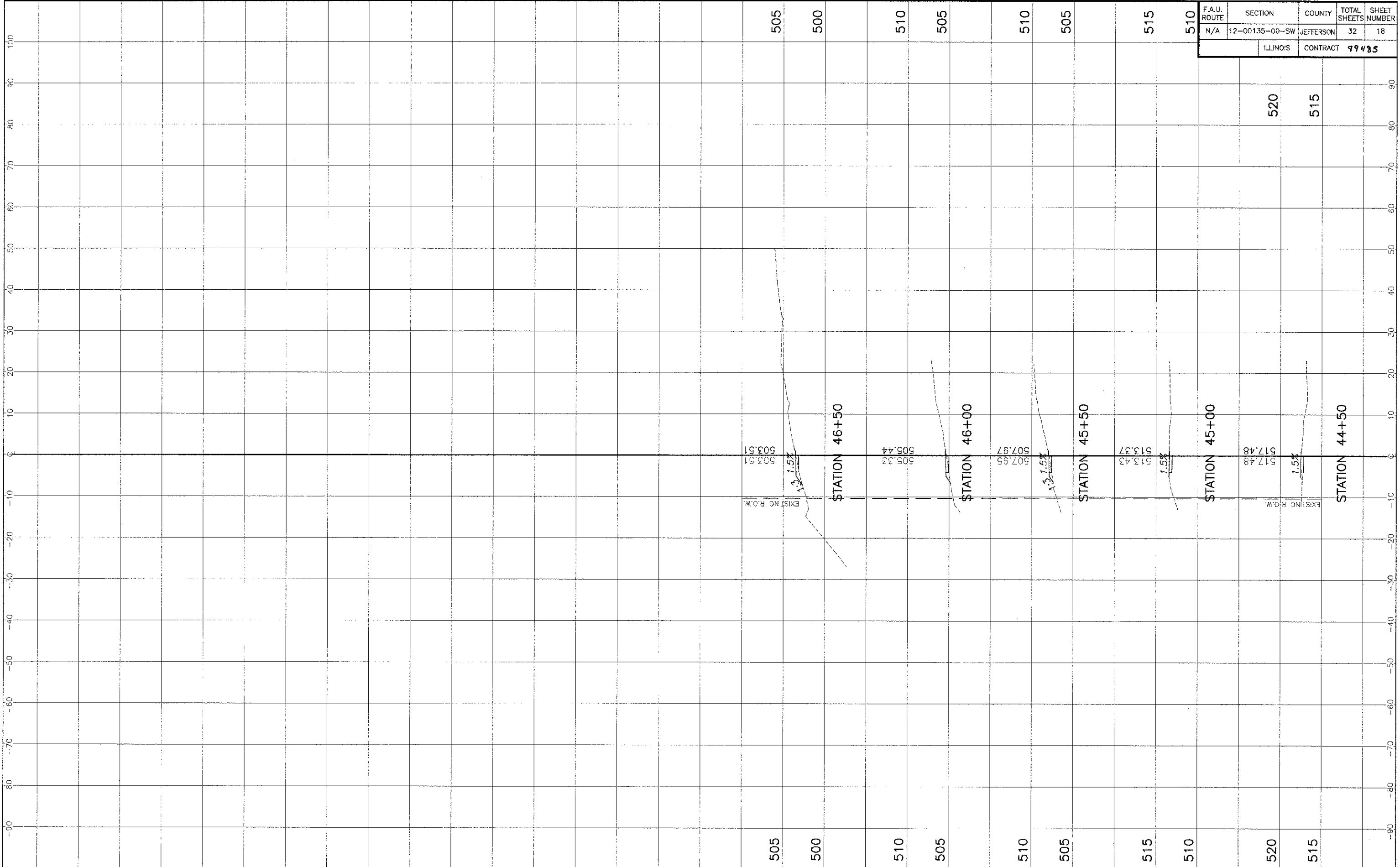
12-00135-00-SW\_Station 33+62.51 to 37+00.dwg, 12/15/2011, 11:00:00 AM, 12-00135-00-SW.dwg, 12/15/2011, 11:00:00 AM, 12-00135-00-SW.dwg, 12/15/2011, 11:00:00 AM







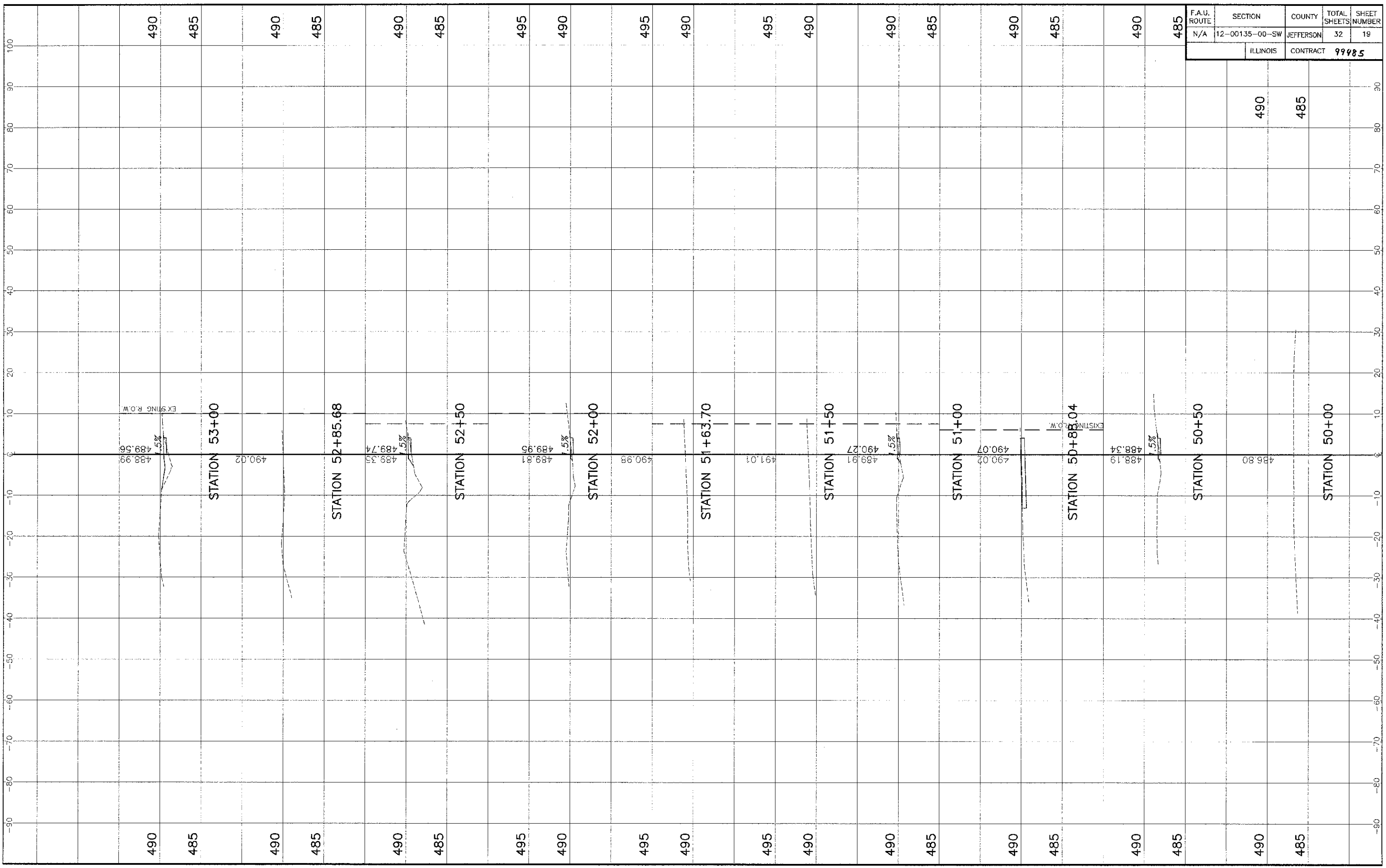
FAU. ROUTE	SECTION	COUNTY	TOTAL SHEETS	SHEET NUMBER
N/A	12-00135-00-SW	JEFFERSON	32	17
		ILLINOIS	CONTRACT 99485	



FAU. ROUTE	SECTION	COUNTY	TOTAL SHEETS	SHEET NUMBER
N/A	12-00135-00-SW	JEFFERSON	32	18
ILLINOIS		CONTRACT 99435		

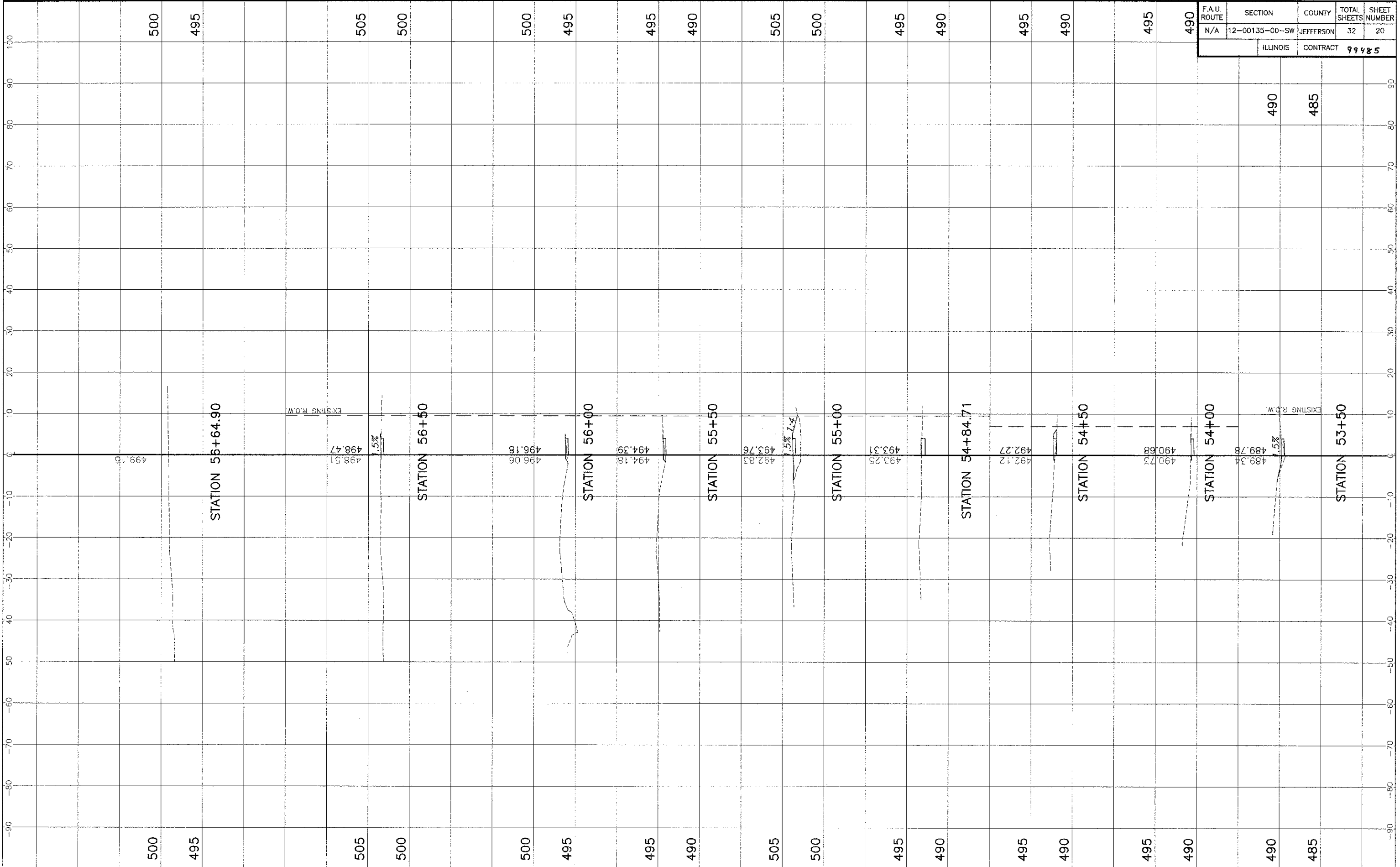
PEACH STREET (LEFT) CROSS SECTIONS  
 SEC. 12-00135-00-SW JEFFERSON COUNTY

180.2 - W:\m001515\p01\Drawings\12-00135-00-SW\12-00135-00-SW-18.dwg, 4/20/20 10:21 AM, R:\m001515\p01\Drawings\12-00135-00-SW\12-00135-00-SW-18.dwg

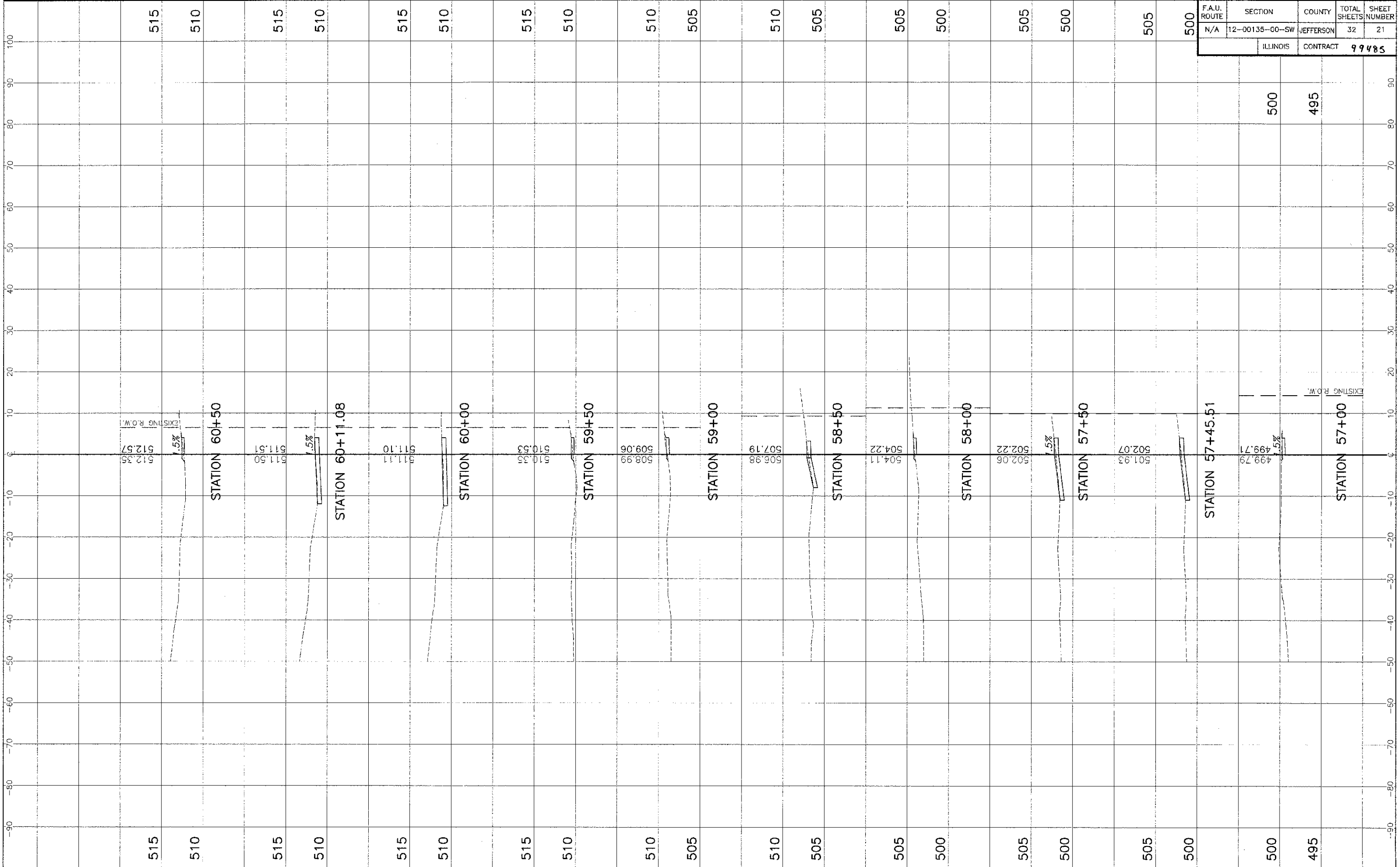


F.A.U. ROUTE	SECTION	COUNTY	TOTAL SHEETS	SHEET NUMBER
N/A	12-00135-00-SW	JEFFERSON	32	19
		ILLINOIS	CONTRACT 99985	

10/23/21 - Mr. Vernon G. Brown, CH2M Hill, 4500 N. Lincoln Ave., Suite 1000, Chicago, IL 60630



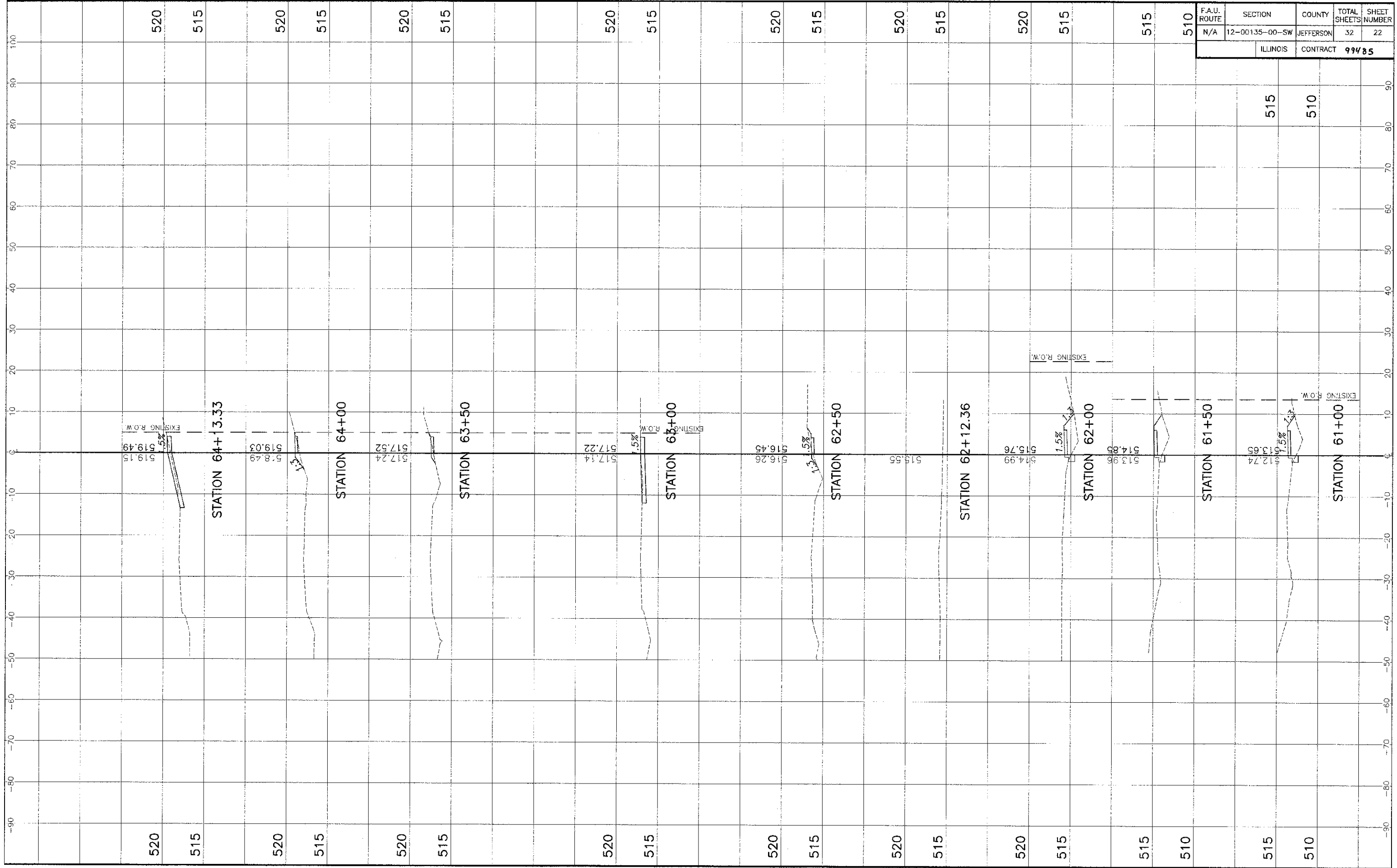
F.A.U. ROUTE	SECTION	COUNTY	TOTAL SHEETS	SHEET NUMBER
N/A	12-00135-00-SW	JEFFERSON	32	20
		ILLINOIS	CONTRACT 99485	



F.A.U. ROUTE	SECTION	COUNTY	TOTAL SHEETS	SHEET NUMBER
N/A	12-00135-00-SW	JEFFERSON	32	21
ILLINOIS		CONTRACT	99485	

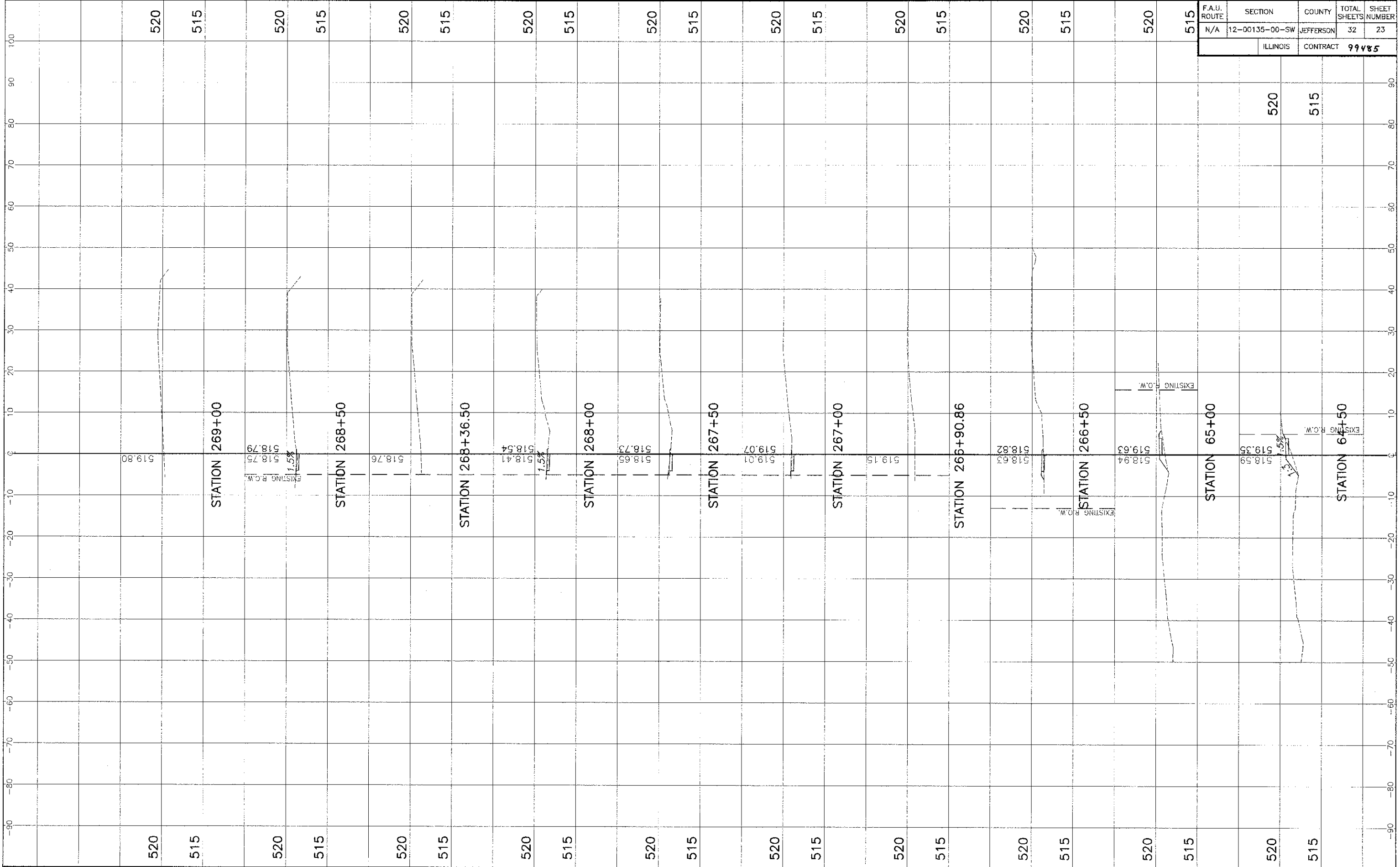
500  
495

D:\21 - New 05/20/12\052012\052012\_SPLITS.dwg (16/03/2012 11:01:11 PM) Printed by HAL



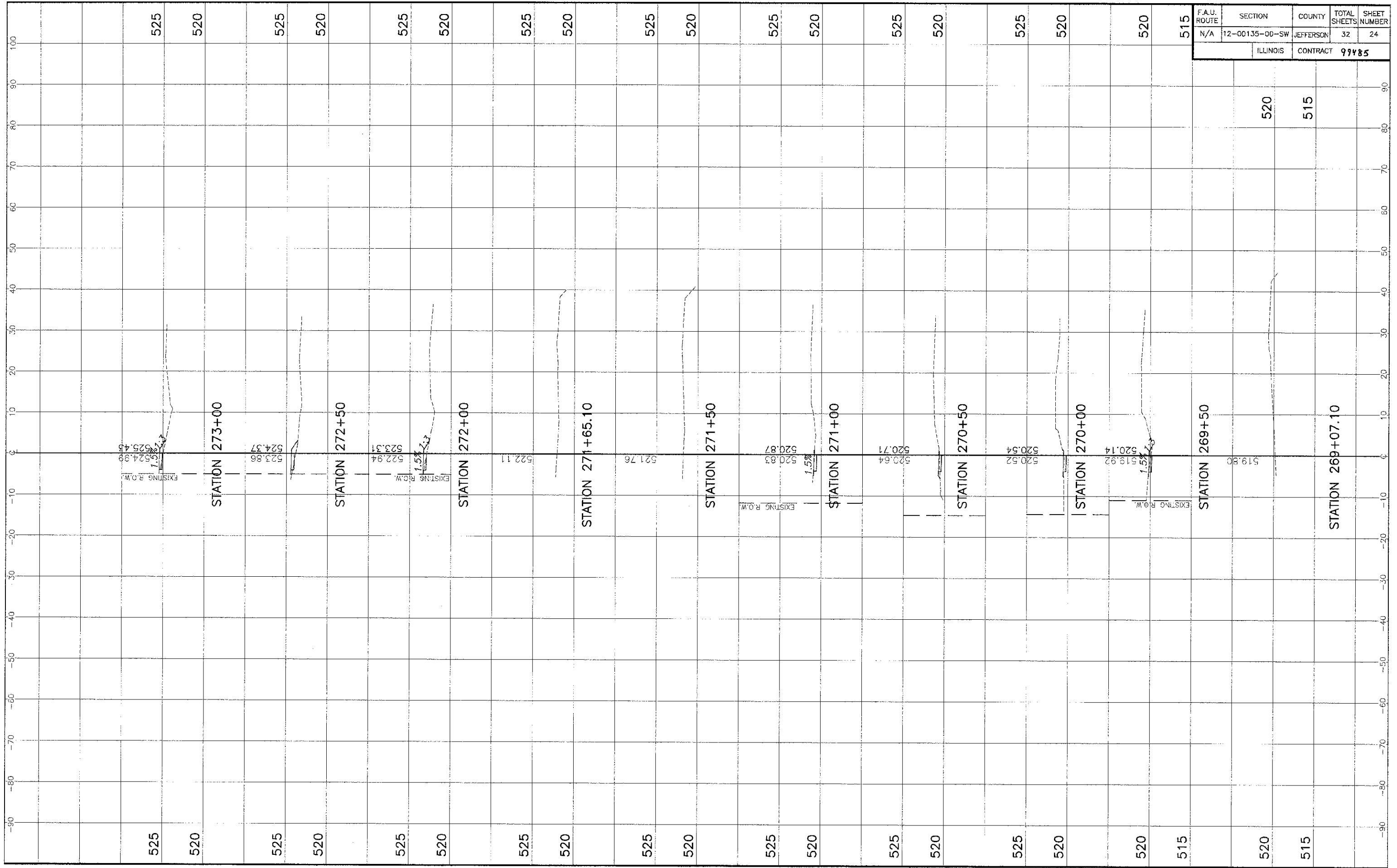
F.A.U. ROUTE	SECTION	COUNTY	TOTAL SHEETS	SHEET NUMBER
N/A	12-00135-00-SW	JEFFERSON	32	22
ILLINOIS		CONTRACT	99985	

D:\12 - Proj. 12-00135-00-SW\12-00135-00-SW-22.dwg, 04/07/13 10:34:51 AM, PLOT BY: MAA



F.A.U. ROUTE	SECTION	COUNTY	TOTAL SHEETS	SHEET NUMBER
N/A	12-00135-00-SW	JEFFERSON	32	23
ILLINOIS		CONTRACT	99485	

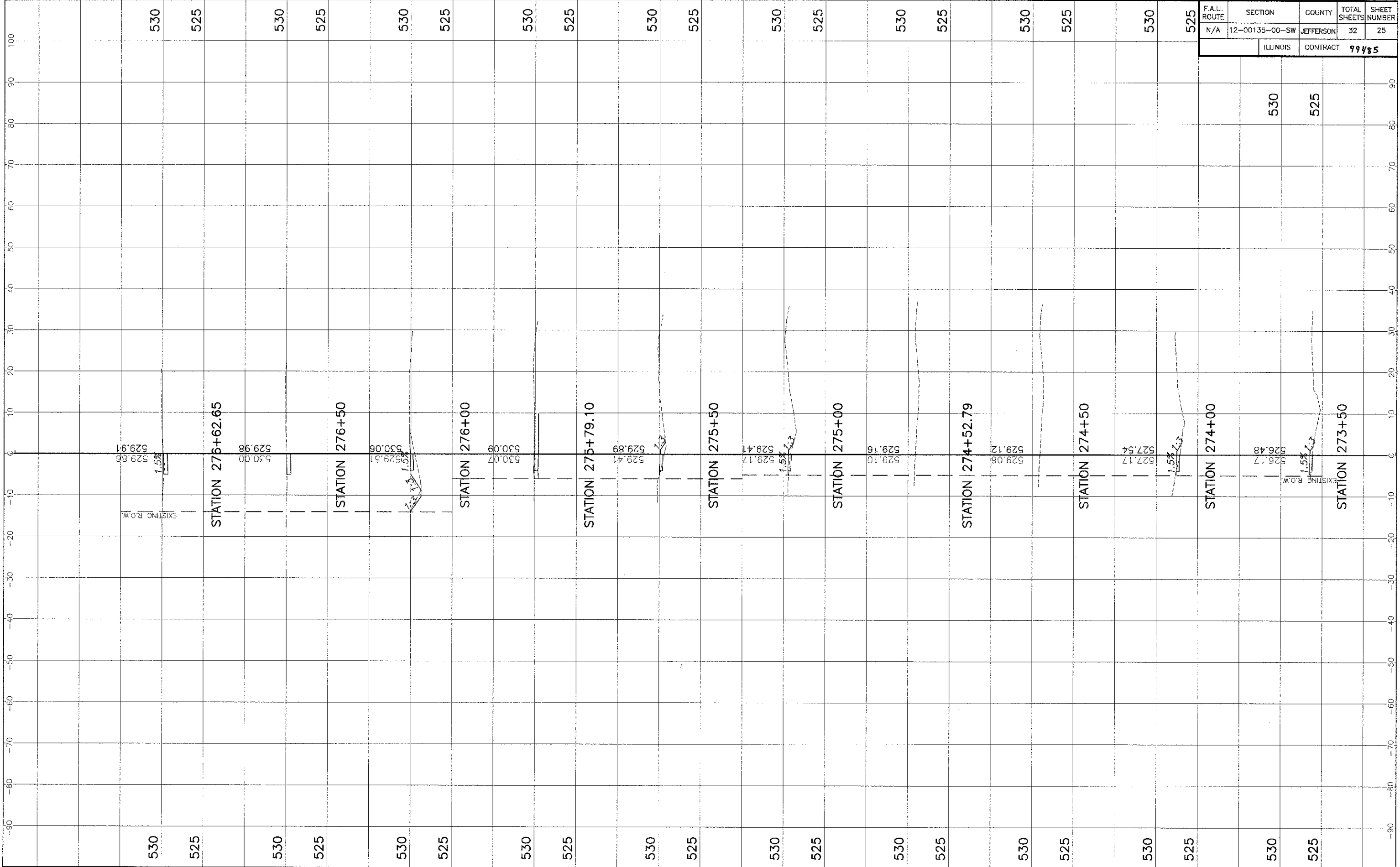
D:\Projects\12-00135-00-SW\12-00135-00-SW-23.dwg, 6/20/2013 10:58 AM, PLOTTED BY: JAL



F.A.U. ROUTE	SECTION	COUNTY	TOTAL SHEETS	SHEET NUMBER
	N/A 12-00135-00-SW	JEFFERSON	32	24
ILLINOIS		CONTRACT 99985		

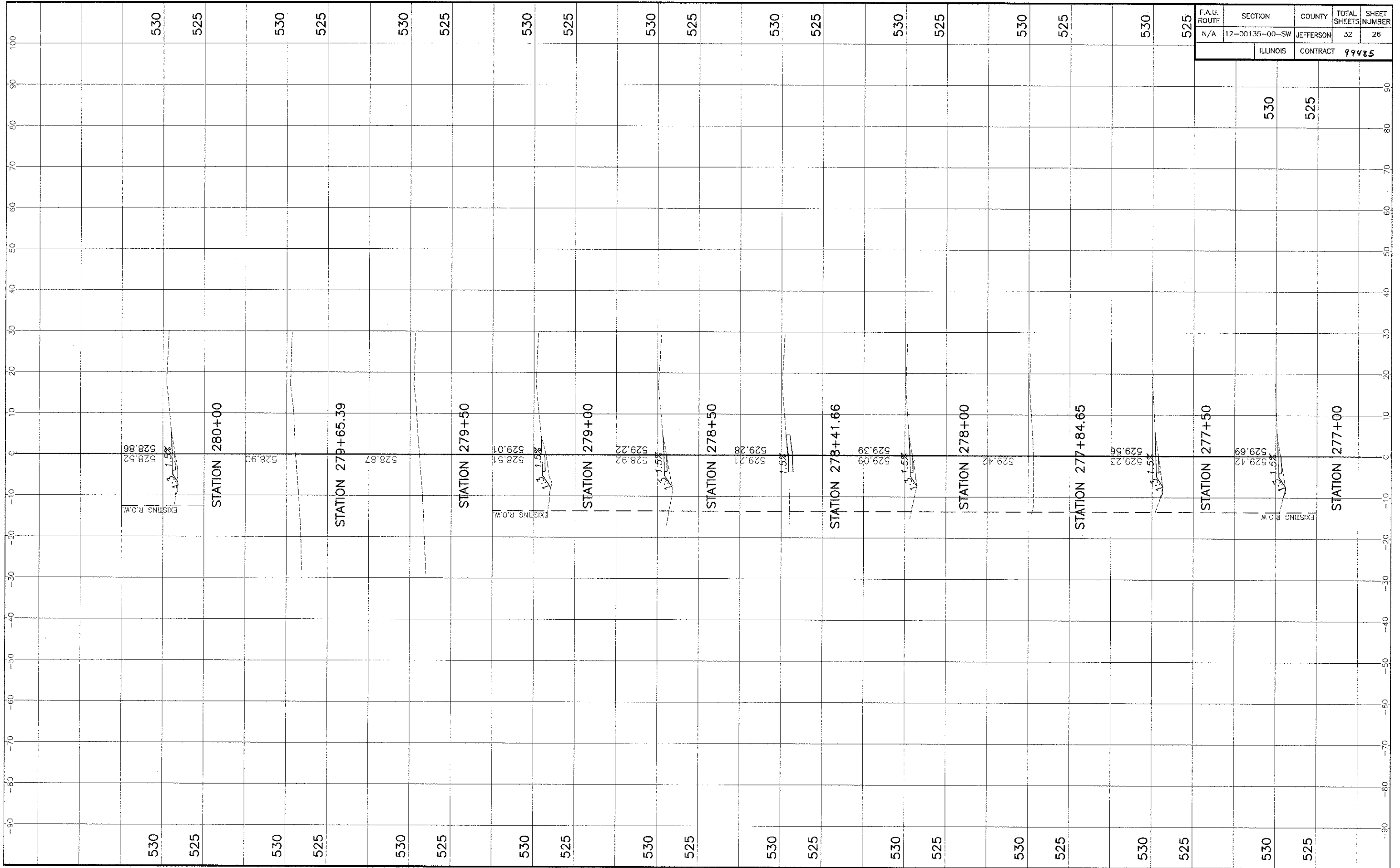
11/12 - Mr. Kevin (S1515) Proj. No. 12-00135-00-SW - 24 of 32 SHEETS





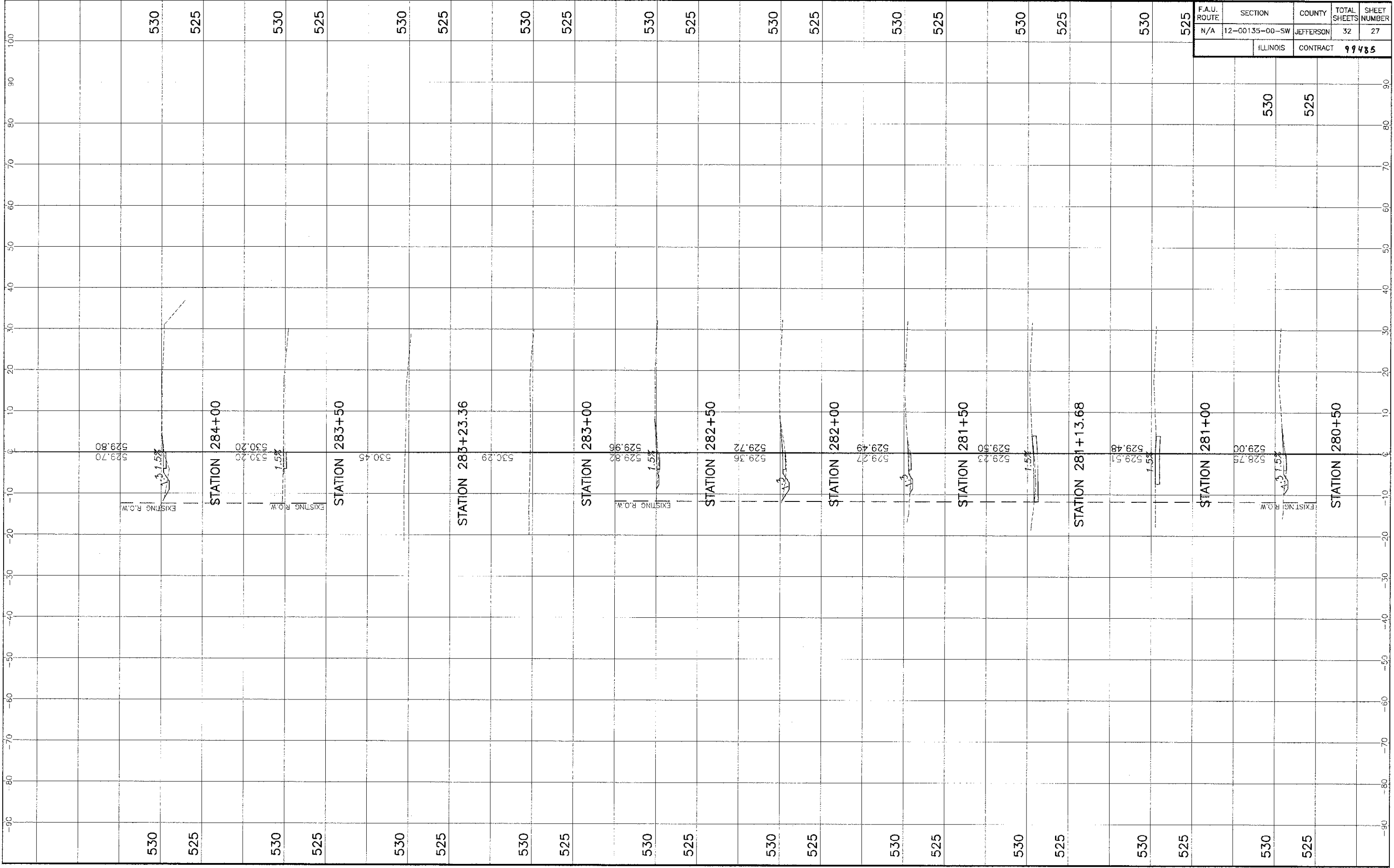
F.A.U. ROUTE	SECTION	COUNTY	TOTAL SHEETS	SHEET NUMBER
N/A	12-00135-00-SW	JEFFERSON	32	25
ILLINOIS		CONTRACT 99485		

D:\Projects\12-00135-00-SW\Station\0112\_roadway\_SHEETS.dwg 5/2/2013 10:51 PM Plotted by PAA



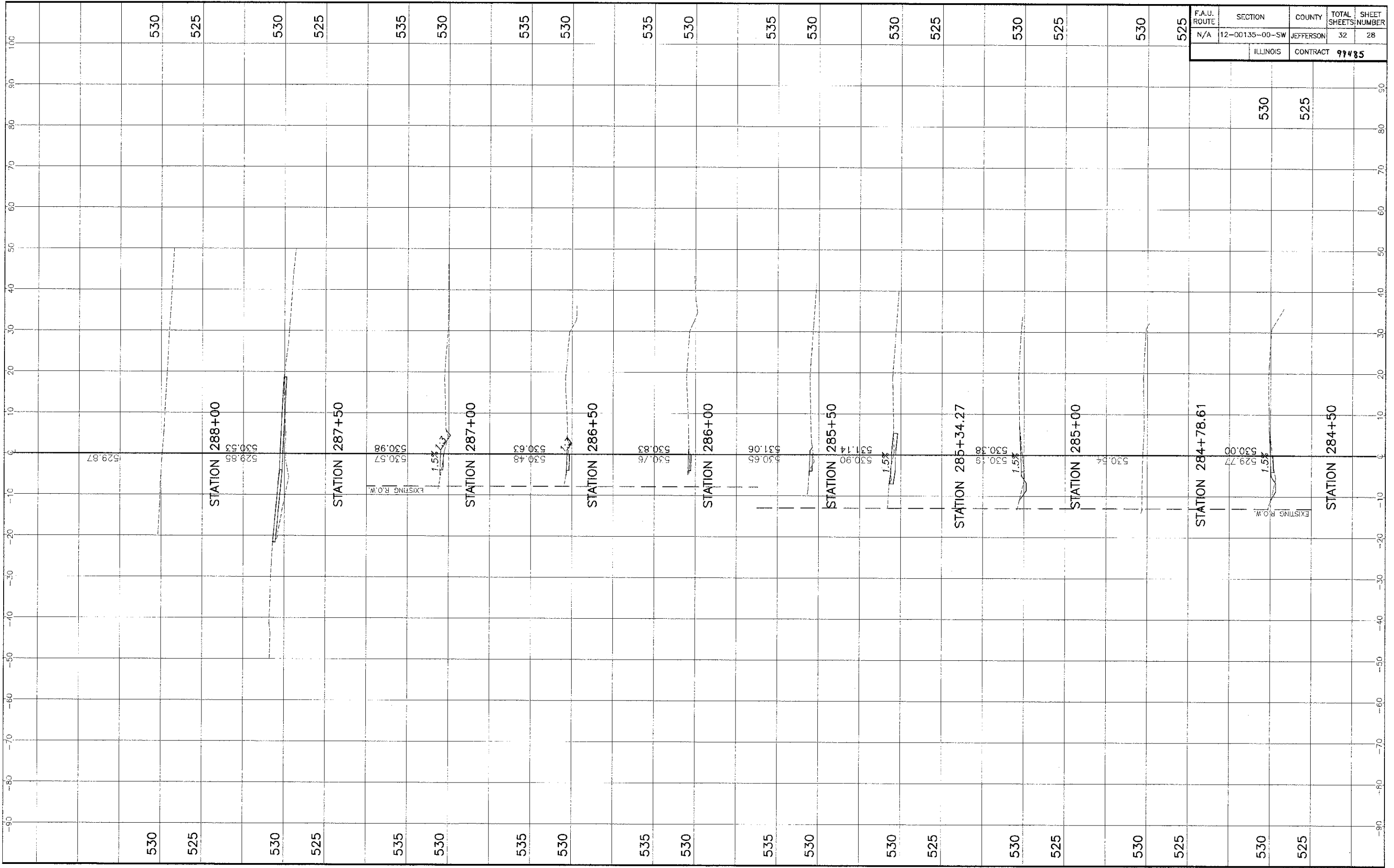
F.A.U. ROUTE	SECTION	COUNTY	TOTAL SHEETS	SHEET NUMBER
N/A	12-00135-00-SW	JEFFERSON	32	26
		ILLINOIS	CONTRACT 99485	

530  
525

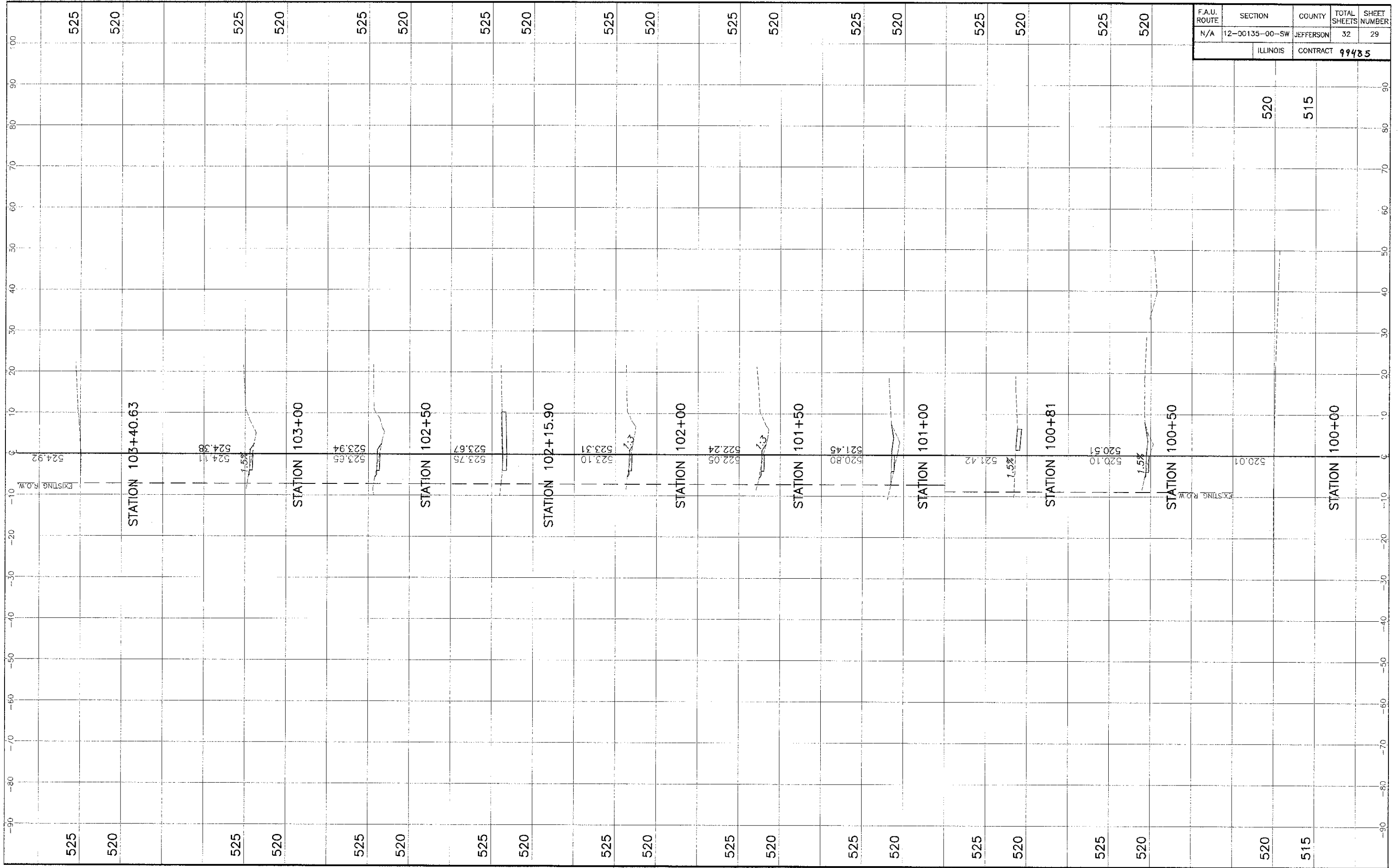


FAU. ROUTE	SECTION	COUNTY	TOTAL SHEETS	SHEET NUMBER
N/A	12-00135-00-SW	JEFFERSON	32	27
		ILLINOIS	CONTRACT 99485	

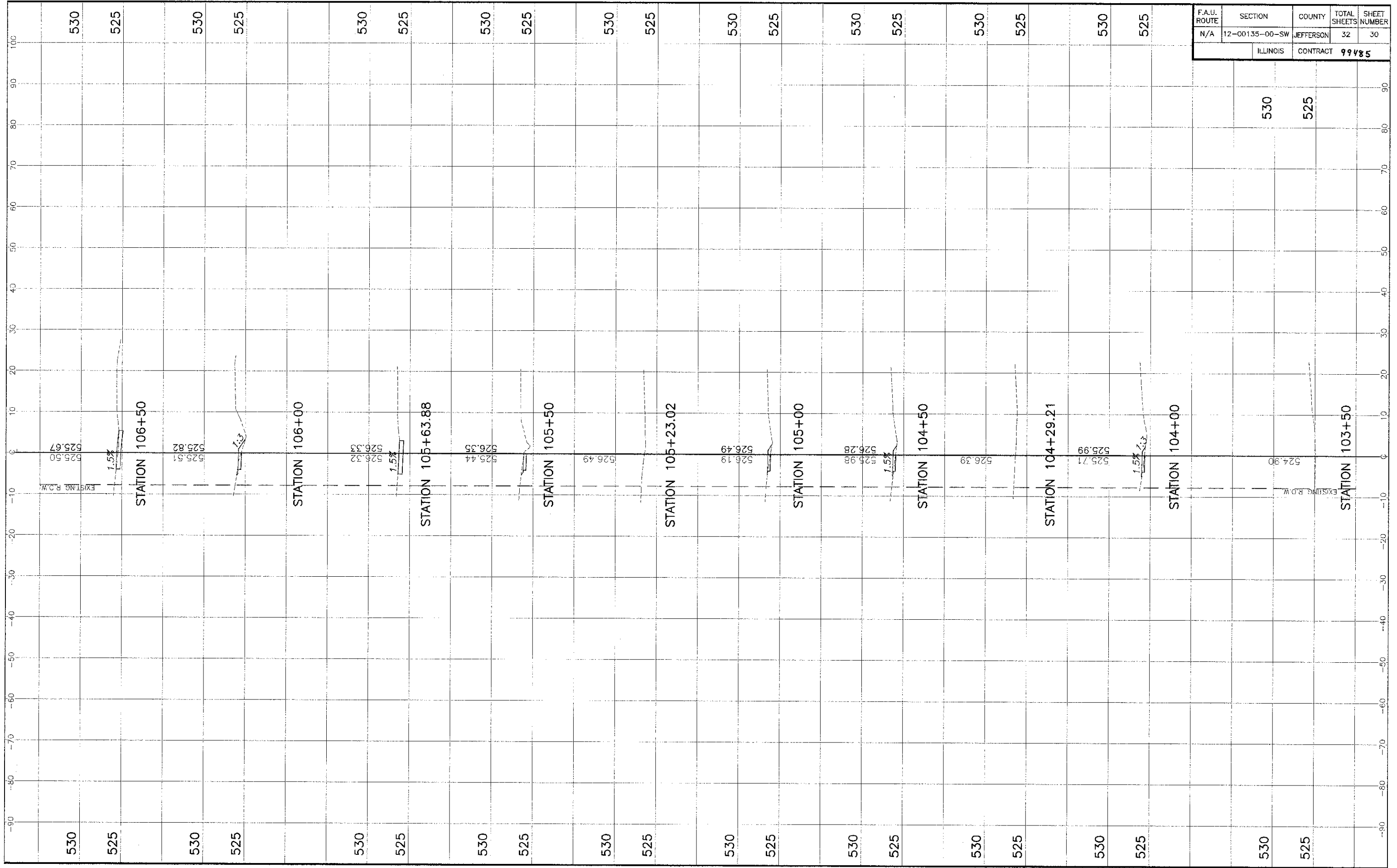
H:\12-00135-00-SW\12-00135-00-SW.dwg, 08/02/2013 10:41:11 AM, PLOT BY: HAA



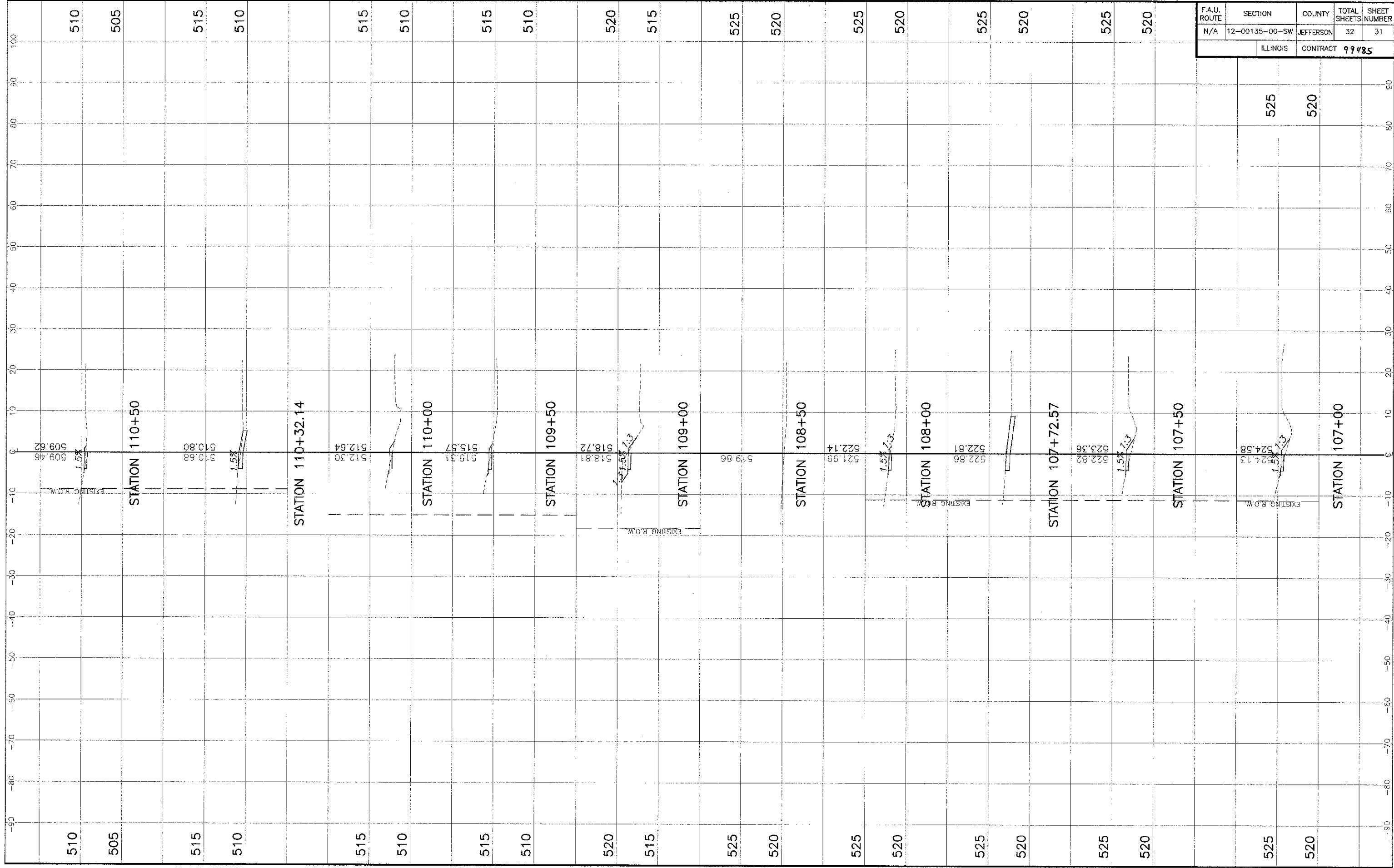
F.A.U. ROUTE N/A	SECTION 12-00135-00-SW	COUNTY JEFFERSON	TOTAL SHEETS 32	SHEET NUMBER 28
ILLINOIS			CONTRACT 99485	



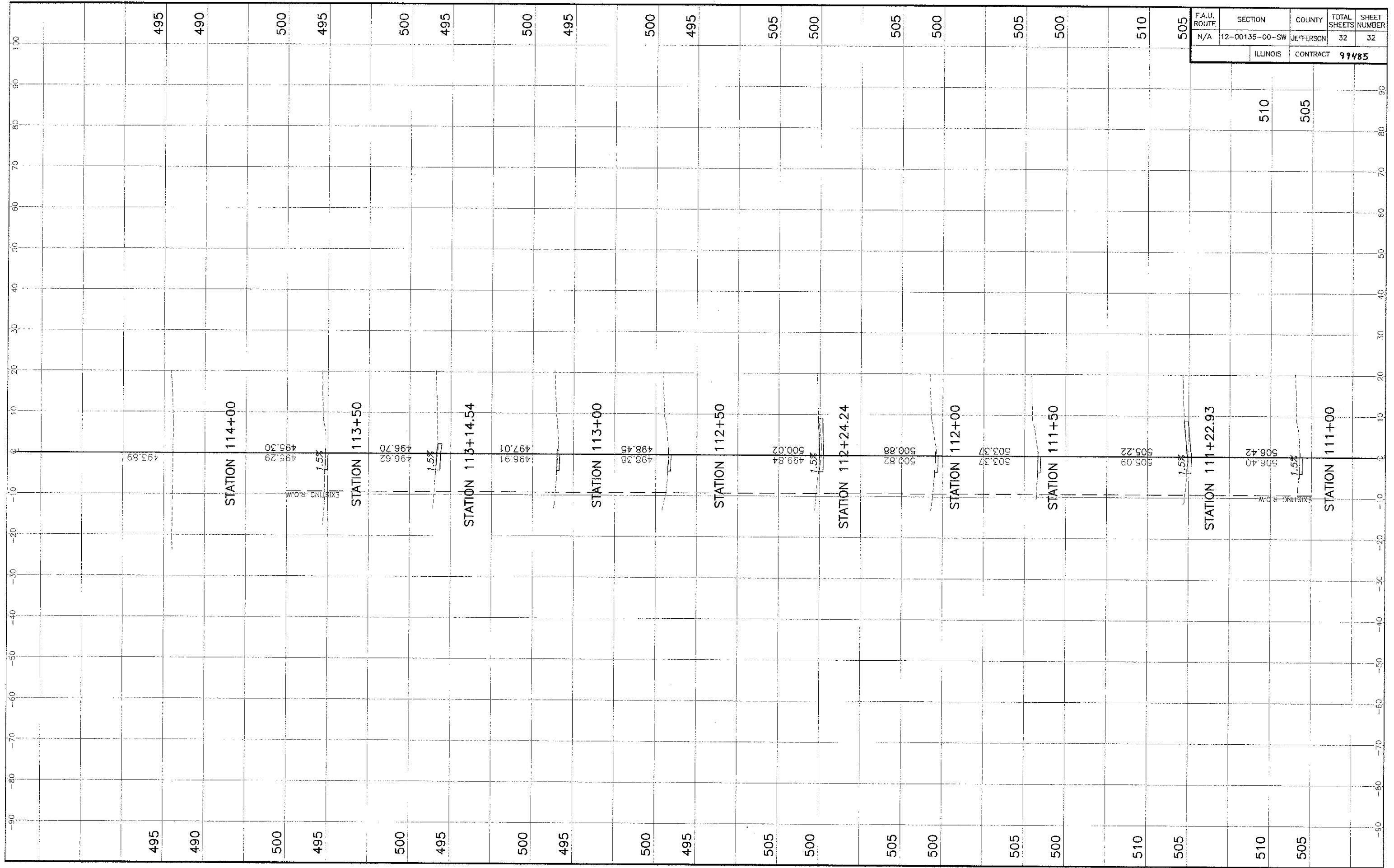
F.A.U. ROUTE	SECTION	COUNTY	TOTAL SHEETS	SHEET NUMBER
N/A	12-00135-00-SW	JEFFERSON	32	29
ILLINOIS		CONTRACT 99485		



F.A.U. ROUTE	SECTION	COUNTY	TOTAL SHEETS	SHEET NUMBER
N/A	12-00135-00-SW	JEFFERSON	32	30
ILLINOIS		CONTRACT 99985		



F.A.U. ROUTE	SECTION	COUNTY	TOTAL SHEETS	SHEET NUMBER
N/A	12-00135-00-SW	JEFFERSON	32	31
ILLINOIS		CONTRACT 99485		



F.A.U. ROUTE	SECTION	COUNTY	TOTAL SHEETS	SHEET NUMBER
N/A	12-00135-00-SW	JEFFERSON	32	32
ILLINOIS		CONTRACT	99485	