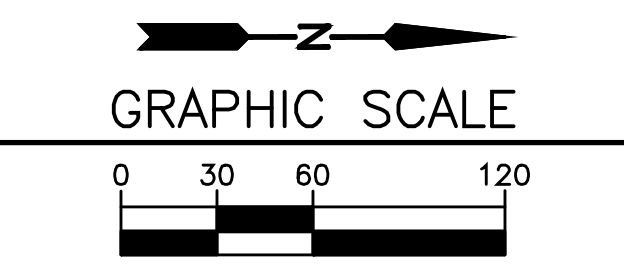
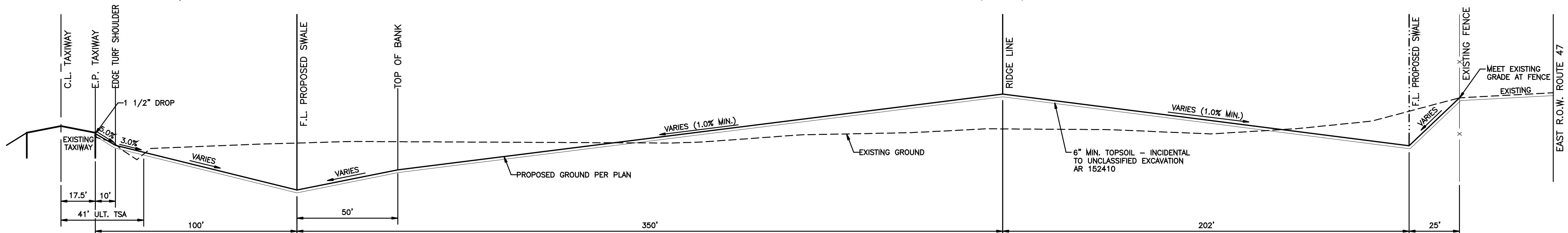
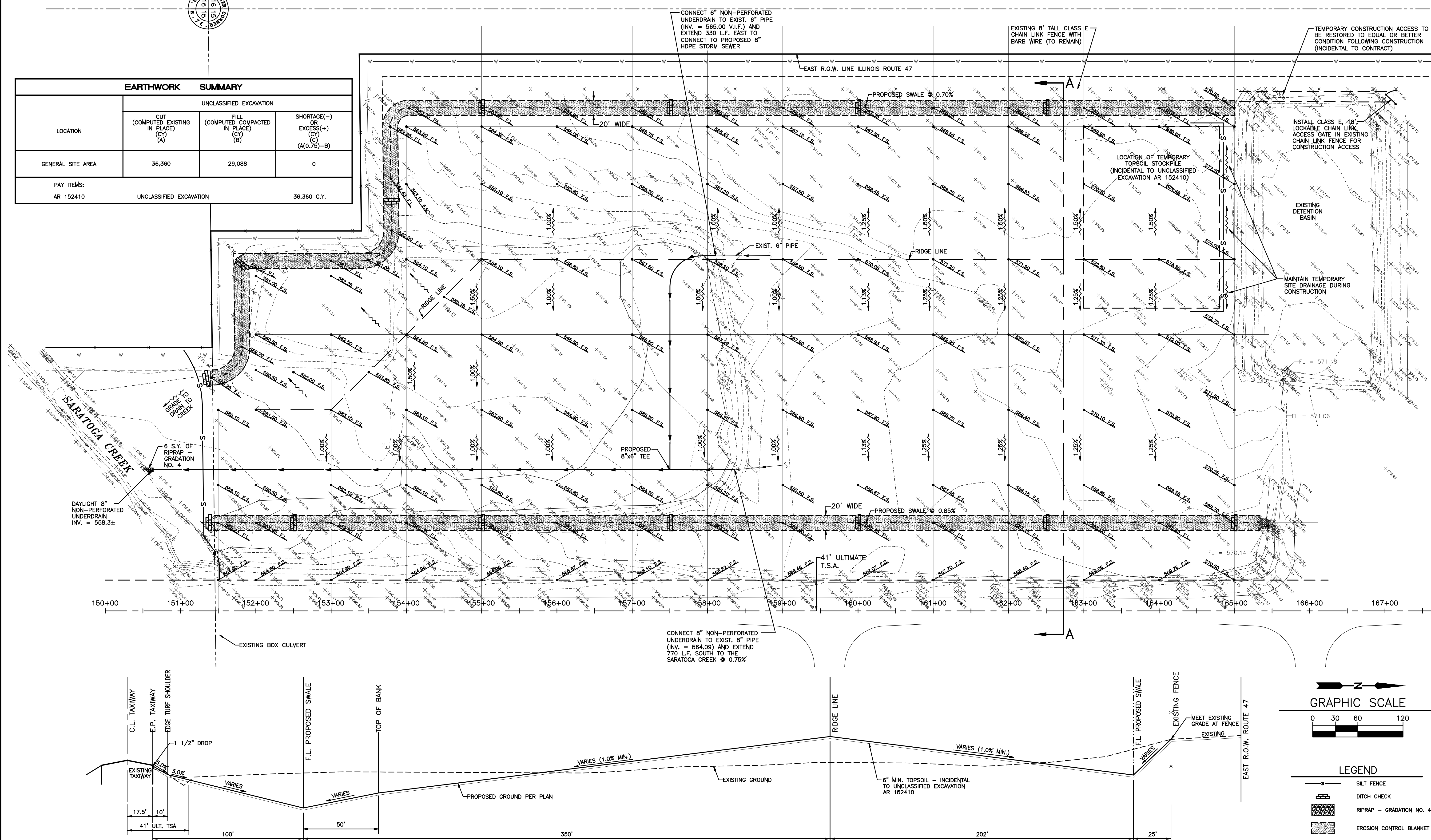


EARTHWORK SUMMARY			
LOCATION	UNCLASSIFIED EXCAVATION		
	CUT (COMPUTED EXISTING IN PLACE) (C) (A)	FILL (COMPUTED COMPACTED IN PLACE) (B)	SHORTAGE(-) OR EXCESS(+) (C) (A(0.75)-B)
GENERAL SITE AREA	36,360	29,088	0
PAY ITEMS: AR 152410	UNCLASSIFIED EXCAVATION		36,360 C.Y.



LEGEND

	SILT FENCE
	DITCH CHECK
	RIPRAP - GRADATION NO. 4
	EROSION CONTROL BLANKET

CHAMLIN & ASSOCIATES, INC. © 2009
Drawing Name: MR019 - 03 IMPROVEMENT PLANS BASE.dwg Last Modified: Jul 03, 2012 9:33am by romp

REVISIONS	DESCRIPTION
1	AS PER IDA COMMENTS

CHAMLIN & ASSOCIATES
PERU MORRIS
ILLINOIS

MORRIS MUNICIPAL AIRPORT
MORRIS, ILLINOIS

DRAINAGE IMPROVEMENT AND EROSION CONTROL PLAN

APPROVED FOR CONSTRUCTION

CURRENT AS OF: 07/03/12	
SCALE: 1" = 60'	SHEET 3
FILE NO.: 13117	OF 4