

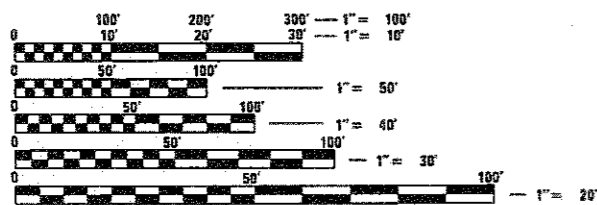
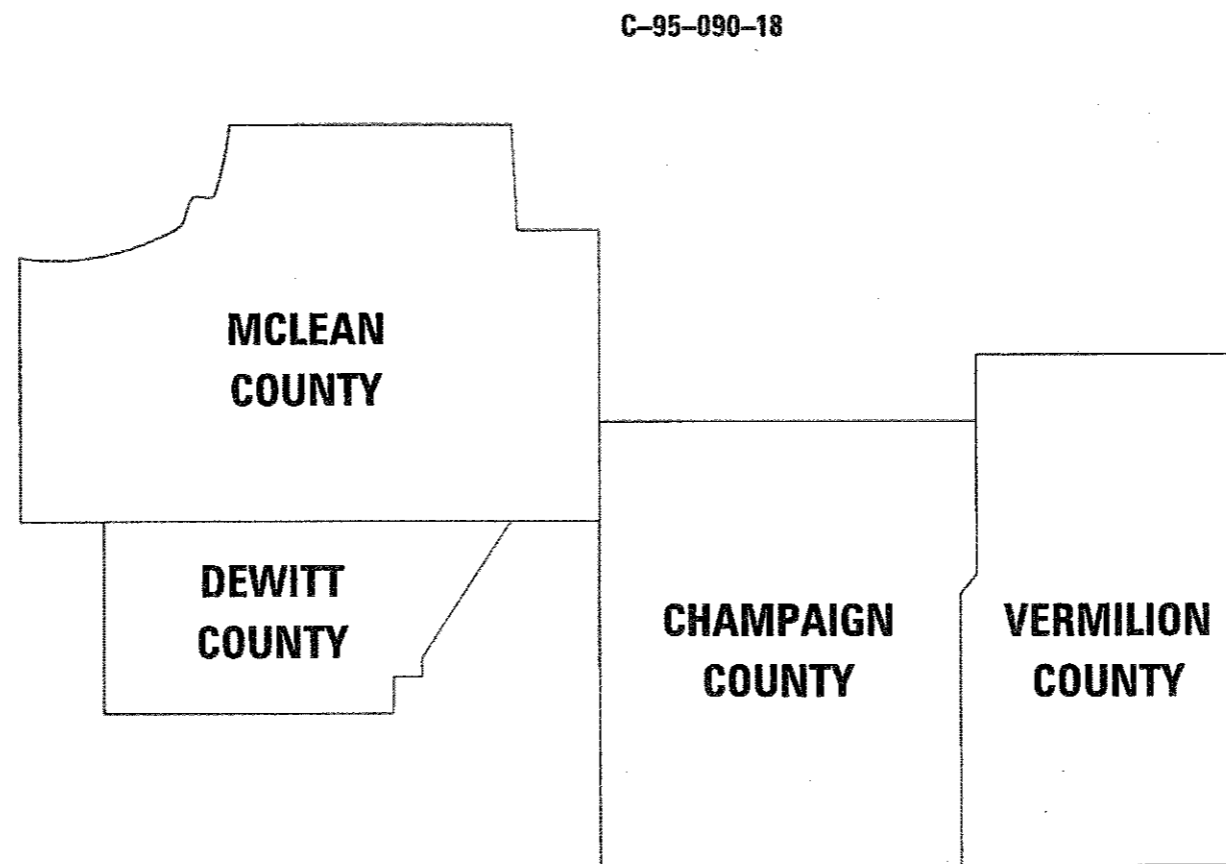
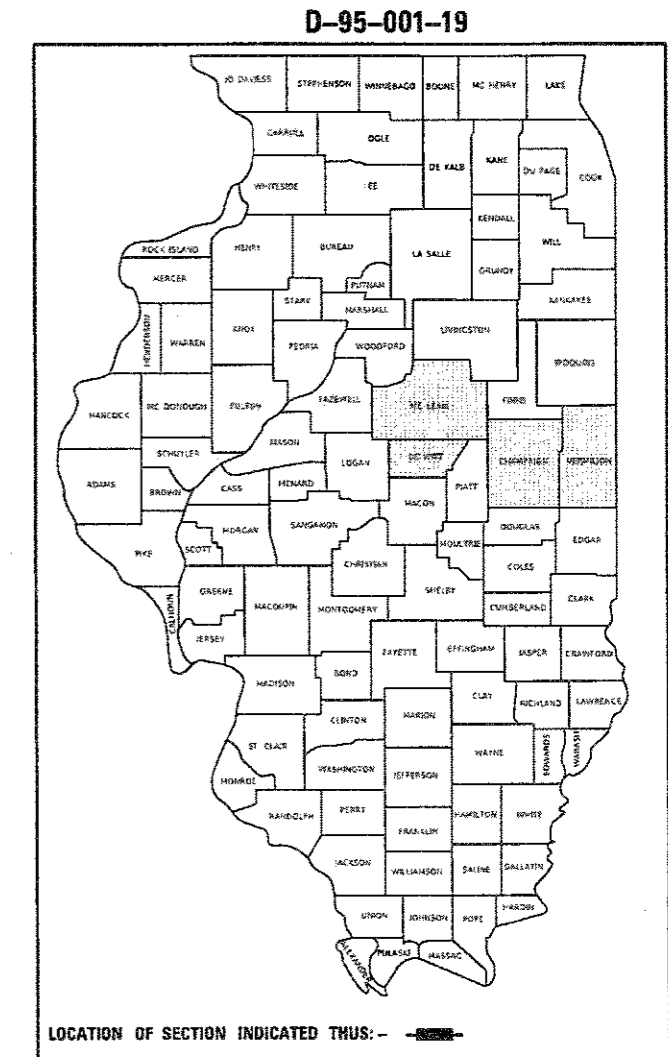
STATE OF ILLINOIS
DEPARTMENT OF TRANSPORTATION

F.A. RTE.	SECTION	COUNTY	TOTAL SHEETS	SHEET NO.
VAR	D5 WEED SPRAYING 2019-1	VARIOUS	7	1
		ILLINOIS	CONTRACT NO. 70D42	

FOR INDEX OF SHEETS, SEE SHEET NO. 2
FOR SUMMARY OF QUANTITIES, SEE SHEET NO. 5

PROPOSED HIGHWAY PLANS

VARIOUS ROUTES
SECTION: D5 WEED SPRAYING 2019-1
DISTRICT WIDE WEED SPRAYING
VARIOUS COUNTIES



FULL SIZE PLANS HAVE BEEN PREPARED USING STANDARD ENGINEERING SCALES. REDUCED SIZED PLANS WILL NOT CONFORM TO STANDARD SCALES. IN MAKING MEASUREMENTS ON REDUCED PLANS, THE ABOVE SCALES MAY BE USED.

J.U.L.I.E.
JOINT UTILITY LOCATION INFORMATION FOR EXCAVATION
1-800-892-0123
OR 811

PROJECT ENGINEER: JASON W. STULTS
PROJECT DESIGNER: MATTHEW MURPHY
PHONE NUMBER: 217-465-4181
CONTRACT NO. 70D42

GROSS LENGTH = 802,032.0 FT. = 151.90 MILE
NET LENGTH = 802,032.0 FT. = 151.90 MILE

STATE OF ILLINOIS
DEPARTMENT OF TRANSPORTATION

SUBMITTED May 11 2018
David A. James
REGIONAL ENGINEER

June 29 2018
cc E.A. ETS
ENGINEER OF DESIGN AND ENVIRONMENT

June 29 2018
David P. Chaf
DIRECTOR OF HIGHWAYS PROJECT IMPLEMENTATION

PRINTED BY THE AUTHORITY
OF THE STATE OF ILLINOIS

INDEX OF SHEETS

SHEET NO.	DESCRIPTION
1	COVER SHEET
2	INDEX OF SHEETS, LIST OF HIGHWAY STANDARDS & GENERAL NOTES
3	LOCATION MAP 1 : CHAMPAIGN & VERMILION COUNTIES
4	LOCATION MAP 2: DEWITT & MCLEAN COUNTIES
5	SUMMARY OF QUANTITIES
6 - 7	SCHEDULE OF QUANTITIES

GENERAL NOTES

G.N.-100
ENGLISH UNITS OF MEASUREMENT SHALL GOVERN OVER AND SUPERSEDE ANY METRIC UNITS SHOWN IN THIS CONTRACT. WHERE INCLUDED, METRIC UNITS ARE FOR INFORMATION ONLY.

G.N.-100A
ELECTRONIC FILES AND/OR ELECTRONIC SURVEY INFORMATION INCLUDING CADD FILES WILL NOT BE AVAILABLE TO THE CONTRACTOR.

G.N.-107.12A (SPL)
RAILROAD PROTECTIVE LIABILITY INSURANCE AND RAILROAD FLAGGING ARE NOT INCLUDED IN THIS CONTRACT. ALL WEED SPRAYING OPERATIONS SHALL STOP 150 FEET EACH SIDE OF THE CENTERLINE OF THE RAILROAD TRACKS.

G.N.-X032SPL
AREAS ARE ESTIMATED AND IT IS KNOWN THAT NOT ALL AREAS WILL BE ACCESSIBLE AT THE TIME OF APPLICATION DUE TO WET CONDITIONS OR ADJACENT FIELD CROPS.

COMMITMENTS
THERE ARE NO COMMITMENTS ON THIS PROJECT.

LIST OF HIGHWAY STANDARDS

STANDARD NO.	DESCRIPTION
000001-06	STANDARD SYMBOLS, ABBREVIATIONS AND PATTERNS
701001-02	OFF-RD OPERATIONS, 2L, 2W, MORE THAN 15' (4.5m) AWAY
701006-05	OFF-RD OPERATIONS, 2L, 2W, 15' (4.5m) TO 24" (600mm) FROM PAVEMENT EDGE
701101-05	OFF-RD OPERATIONS, MULTILANE, 15' (4.5m) TO 24" (600mm) FROM PAVEMENT EDGE
701106-02	OFF-RD OPERATIONS, MULTILANE, MORE THAN 15' (4.5m) AWAY
701311-03	LANE CLOSURE, 2L, 2W, MOVING OPERATION - DAY ONLY
701426-09	LANE CLOSURE, MULTILANE, INTERMITTANT OR MOVING OPER., FOR SPEEDS ≥ 45 MPH
701901-07	TRAFFIC CONTROL DEVICES

MODEL: S:\MODR\NAHE4
FILE NAME: p:\w\10846FRID\INTEG\Illinois.gov\p\DOT\Documents\DOT_Offices\Bentley_5\Projects\057\002\2\CG\DATA\CAD\Drawings\057\002\2-30c-ajp\mats.dgn

USER NAME = piersonbr	DESIGNED -	REVISED -
	DRAWN -	REVISED -
PLOT SCALE = 40,0000' / in.	CHECKED -	REVISED -
PLOT DATE = 5/11/2018	DATE -	REVISED -

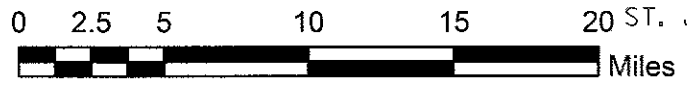
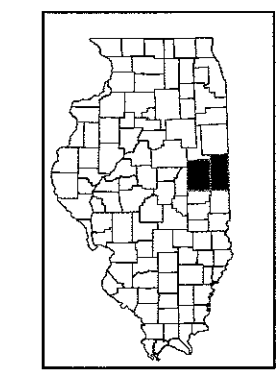
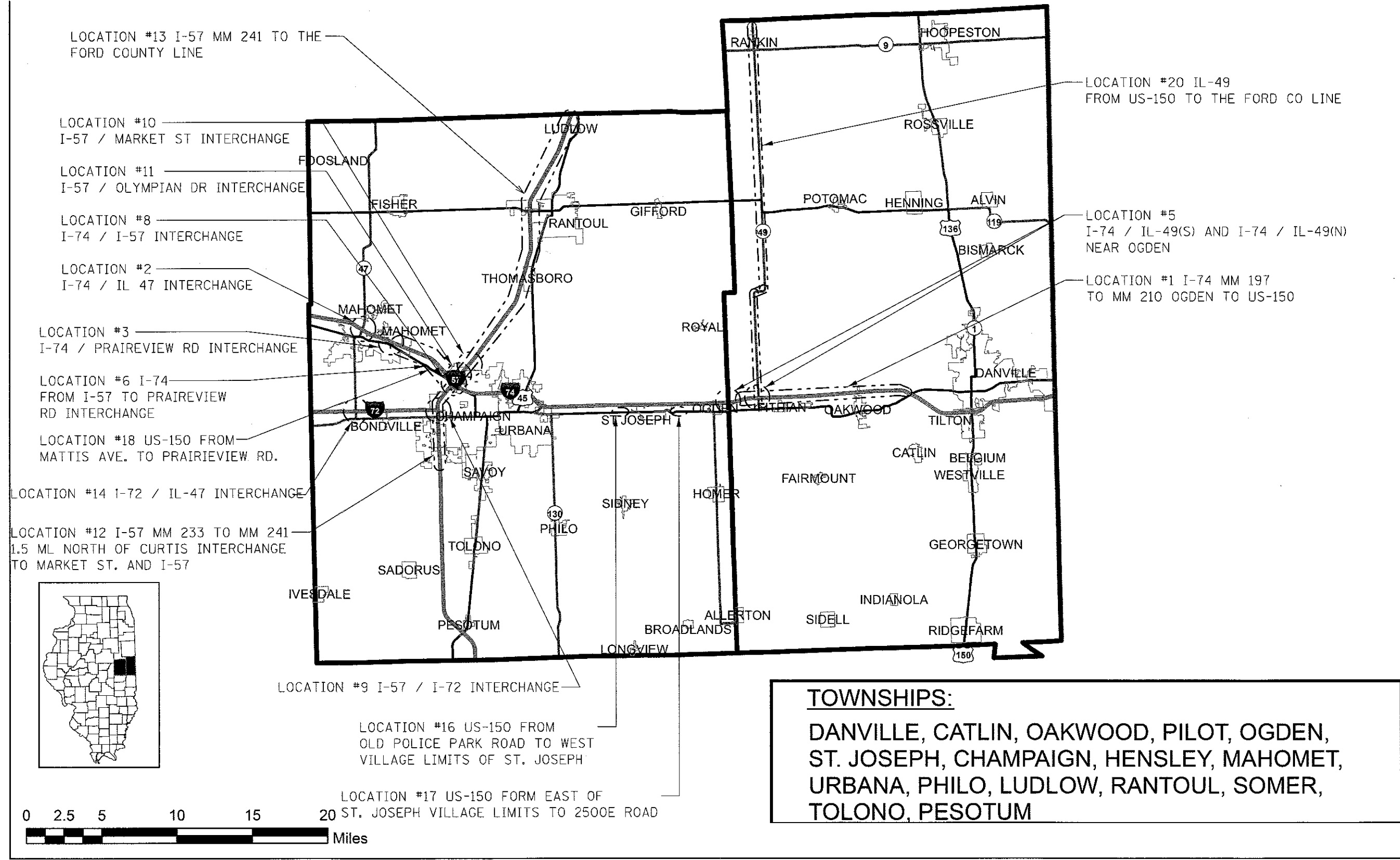
**STATE OF ILLINOIS
DEPARTMENT OF TRANSPORTATION**

**INDEX OF SHEETS, LIST OF STANDARDS
& GENERAL NOTES**

SCALE: SHEET 1 OF 1 SHEETS STA. TO STA.

F.A. RTE.	SECTION	COUNTY	TOTAL SHEETS	SHEET NO.
VAR.	D5 WEED SPRAYING 2019-1	VARIOUS	7	2
CONTRACT NO. 70D42				
ILLINOIS FED. AID PROJECT				

LOCATION MAP 1: VERMILION & CHAMPAIGN COUNTIES



MODEL: I:\MODELS\NAMES
 FILE NAME: p:\work\10848\INTGEG_illinois.gcor\wip\DOT\Documents\MapDOT_Offices\01\projct\51701\212\CAD\Drawings\CAD\Sheet\51701\212-111-10-2018.dgn

USER NAME = pferonbr	DESIGNED -	REVISED -
	DRAWN -	REVISED -
PLOT SCALE = 40,0000' / in.	CHECKED -	REVISED -
PLOT DATE = 5/11/2018	DATE -	REVISED -

**STATE OF ILLINOIS
DEPARTMENT OF TRANSPORTATION**

LOCATION MAP			
SCALE:	SHEET 1	OF 2 SHEETS	STA. TO STA.

F.A. RTE.	SECTION	COUNTY	TOTAL SHEETS	SHEET NO.
VAR	D5 WEED SPRAYING 2019-1	VARIOUS	7	3
CONTRACT NO. 70D42				
ILLINOIS FED. AID PROJECT				

LOCATION MAP 2: DEWITT & MCLEAN COUNTIES

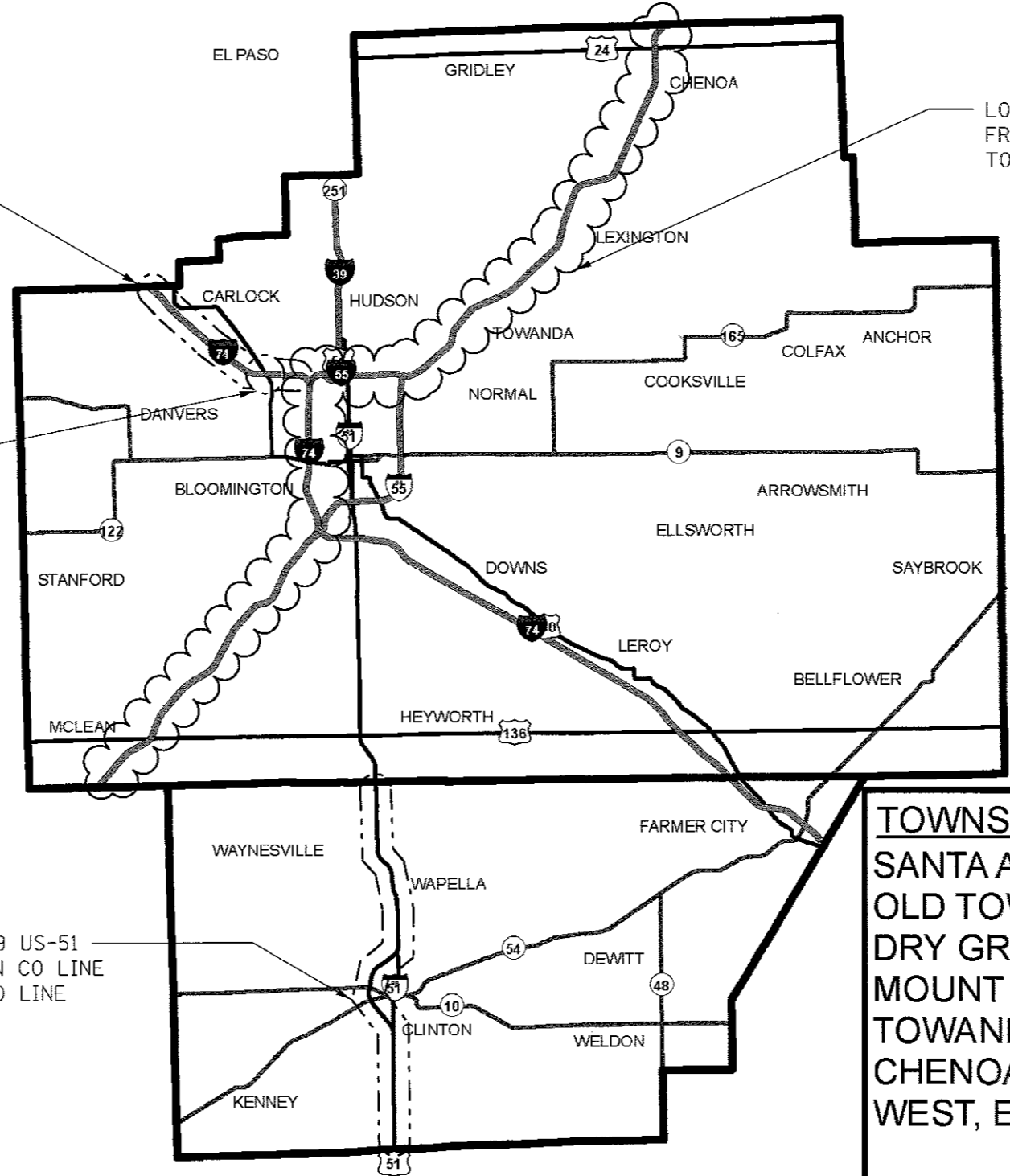


LOCATION #7 I-74
FROM WOODFORD CO LINE
TO MEDIAN CROSS OVER AT
I-55 / I-74 INTERCHANGE

LOCATION #5 I-55
FROM LOGAN CO LINE
TO LIVINGSTON CO LINE

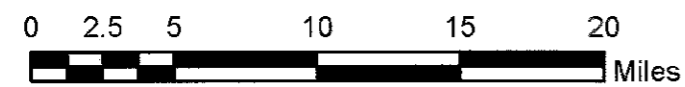
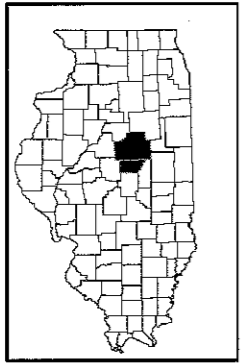
LOCATION #4
I-74 / US-150 INTERCHANGE

LOCATION #19 US-51
FROM MCLEAN CO LINE
TO MACON CO LINE



- WEED SPRAYING LOCATION
- SPOT SPRAYING LOCATION

TOWNSHIPS:
SANTA ANNA, EMPIRE, DOWNNS,
OLD TOWN, BLOOMINGTON, NORMAL,
DRY GROVE, WHITE OAK, DANVERS,
MOUNT HOPE, FUNKS GROVE, DALE,
TOWANDA, MONEY CREEK, LEXINGTON,
CHENOA, HUDSON, BELLFLOWER,
WEST, EMPIRE, DOWNNS, RANDOLPH,



MODEL: S:\MODEL\WAMES
FILE: WAMES_051113.dwg
PROJECT: S:\PROJECTS\DOT_051113\DOT_051113.dwg
DATE: 5/11/2013

USER NAME = plersonbr	DESIGNED -	REVISED -
	DRAWN -	REVISED -
PLOT SCALE = 40,0000' / in.	CHECKED -	REVISED -
PLOT DATE = 5/11/2013	DATE -	REVISED -

**STATE OF ILLINOIS
DEPARTMENT OF TRANSPORTATION**

LOCATION MAP			
SCALE:	SHEET 2	OF 2	SHEETS
	STA.		TO STA.

F.A. RTE.	SECTION	COUNTY	TOTAL SHEETS	SHEET NO.
VAR	D5 WEED SPRAYING 2019-1	VARIOUS	7	4
CONTRACT NO. 70D42				
ILLINOIS FED. AID PROJECT				

SUMMARY OF QUANTITIES

CODE #.	ITEM	UNIT	TOTAL QUANTITY	CONSTRUCTION CODES	
				VARIOUS COUNTIES VARIOUS ROUTES WEED CONTROL 0031	VARIOUS COUNTIES VARIOUS ROUTES WEED CONTROL 0031
				RURAL 100% STATE	URBAN 100% STATE
67100100	MOBILIZATION	L SUM	1	0.7	0.3
K0029636	ESCORT XP HERBICIDE	POUND	45	31	14
X0325947	MILESTONE VM	GALLON	86	58	28

MODEL: \\MODELNAME\$
 FILE NAME: \\w:\1\084FRIDINTC\Illinois.gov\TMDOT\Documents\DOT_Official\Bieret_S\Projects\70D42\CADD\Drawings\CAD\Drawings\70D42\70D42-5.00.dgn

USER NAME = piersonbr	DESIGNED -	REVISED -
	DRAWN -	REVISED -
PLOT SCALE = 40,0000' / in.	CHECKED -	REVISED -
PLOT DATE = 5/11/2018	DATE -	REVISED -

**STATE OF ILLINOIS
DEPARTMENT OF TRANSPORTATION**

SUMMARY OF QUANTITIES

SCALE: SHEET 1 OF 1 SHEETS STA. TO STA.

F.A. RTE.	SECTION	COUNTY	TOTAL SHEETS	SHEET NO.
VAR	D5 WEED SPRAYING 2019-1	VARIOUS	7	5
CONTRACT NO. 70D42				
ILLINOIS		FED. AID PROJECT		

SCHEDULE OF QUANTITIES

CHAMPAIGN COUNTY

LOCATION NUMBER	ROUTE	LOCATION	STARTING LOCATION	ENDING LOCATION	X0325947		X0325947		K0029636		URBAN/RURAL	COUNTY
					ESTIMATED AREA	MILESTONE VM HERBICIDE 5oz/ac	MILESTONE VM HERBICIDE 5oz/ac	ESCORT XP HERBICIDE .33 oz/ac	ESCORT XP HERBICIDE .33 oz/ac	ACRES		
1	I-74	WB EOS TO FENCE	MP 197 OGDEN	MP 197.79 OGDEN	4.9	0.2			0.1		RURAL	CHAMPAIGN
1	I-74	MEDIAN	MP 197 OGDEN	MP 197.79 OGDEN	3.0	0.1			0.1		RURAL	CHAMPAIGN
1	I-74	EB EOS TO FENCE	MP 197 OGDEN	MP 197.79 OGDEN	4.5	0.2			0.1		RURAL	CHAMPAIGN
2	I-74	WB RAMPS	I-74/IL-47 INTERCHANGE	I-74/IL-47 INTERCHANGE	15		0.6		0.3		URBAN	CHAMPAIGN
2	I-74	EB RAMPS	I-74/IL-47 INTERCHANGE	I-74/IL-47 INTERCHANGE	15.9		0.6		0.3		URBAN	CHAMPAIGN
3	I-74	WB RAMPS	PRARIEVIEW RD INTERCHANGE	PRARIEVIEW RD INTERCHANGE	18.3		0.7		0.4		URBAN	CHAMPAIGN
3	I-74	EB	PRARIEVIEW RD INTERCHANGE	PRARIEVIEW RD INTERCHANGE	17.7		0.7		0.4		URBAN	CHAMPAIGN
5	I-74	WB RAMPS	IL-49(S) INTERCHANGE	IL-49(S) INTERCHANGE	21.4	0.8			0.4		RURAL	CHAMPAIGN
5	I-74	EB RAMPS	IL-49(S) INTERCHANGE	IL-49(S) INTERCHANGE	22.1	0.9			0.5		RURAL	CHAMPAIGN
6	I-74	WB EOS TO FENCE	PRARIEVIEW RD INTERCHANGE	SN 010-0167 OVERHEAD	18.4		0.7		0.4		URBAN	CHAMPAIGN
6	I-74	MEDIAN	PRARIEVIEW RD INTERCHANGE	SN 010-0167 OVERHEAD	15.2		0.6		0.3		URBAN	CHAMPAIGN
6	I-74	EB EOS TO FENCE	PRARIEVIEW RD INTERCHANGE	SN 010-0167 OVERHEAD	18.4		0.7		0.4		URBAN	CHAMPAIGN
6	I-74	WB EOS TO FENCE	SN 010-0167 OVERHEAD	0.56 MILE WEST OF DUNCAN RD	9	0.4			0.2		RURAL	CHAMPAIGN
6	I-74	MEDIAN	SN 010-0167 OVERHEAD	0.56 MILE WEST OF DUNCAN RD	9.3	0.4			0.2		RURAL	CHAMPAIGN
6	I-74	EB EOS TO FENCE	SN 010-0167 OVERHEAD	0.56 MILE WEST OF DUNCAN RD	9	0.4			0.2		RURAL	CHAMPAIGN
6	I-74	WB EOS TO FENCE	0.56 MILE WEST OF DUNCAN RD	I-74/I-57 INTERCHANGE	9.8		0.4		0.2		URBAN	CHAMPAIGN
6	I-74	MEDIAN	0.56 MILE WEST OF DUNCAN RD	I-74/I-57 INTERCHANGE	10.1		0.4		0.2		URBAN	CHAMPAIGN
6	I-74	EB EOS TO FENCE	0.56 MILE WEST OF DUNCAN RD	I-74/I-57 INTERCHANGE	9.8		0.4		0.2		URBAN	CHAMPAIGN
8	I-74	WB RAMPS	I-74/I-57 INTERCHANGE	I-74/I-57 INTERCHANGE	27.6		1.1		0.6		URBAN	CHAMPAIGN
8	I-74	EB RAMPS	I-74/I-57 INTERCHANGE	I-74/I-57 INTERCHANGE	27.4		1.1		0.6		URBAN	CHAMPAIGN
9	I-72	WB RAMPS	I-72/I-57 INTERCHANGE	I-72/I-57 INTERCHANGE	28.2		1.1		0.6		URBAN	CHAMPAIGN
9	I-72	EB RAMPS	I-72/I-57 INTERCHANGE	I-72/I-57 INTERCHANGE	28.9		1.1		0.6		URBAN	CHAMPAIGN
10	I-57	NB RAMPS	MARKET ST INTERCHANGE	MARKET ST INTERCHANGE	20.7	0.8			0.4		RURAL	CHAMPAIGN
10	I-57	SB RAMPS	MARKET ST INTERCHANGE	MARKET ST INTERCHANGE	15.2	0.6			0.3		RURAL	CHAMPAIGN
11	I-57	NB RAMPS	OLYMPIAN DR INTERCHANGE	OLYMPIAN DR INTERCHANGE	34.8		1.4		0.7		URBAN	CHAMPAIGN
11	I-57	SB RAMPS	OLYMPIAN DR INTERCHANGE	OLYMPIAN DR INTERCHANGE	37.9		1.5		0.8		URBAN	CHAMPAIGN
12	I-57	NB EOS TO FENCE	MP 233 N OF CURTIS RD	MP 241 MARKET ST.	57.8		2.3		1.2		URBAN	CHAMPAIGN
12	I-57	MEDIAN	MP 233 N OF CURTIS RD	MP 241 MARKET ST.	48.5		1.9		1.0		URBAN	CHAMPAIGN
12	I-57	SB EOS TO FENCE	MP 233 N OF CURTIS RD	MP 241 MARKET ST.	51.5		2.0		1.1		URBAN	CHAMPAIGN
13	I-57	NB EOS TO FENCE	MP 241 MARKET ST.	MP 257.25 FORD CO.	112.3	4.4			2.3		RURAL	CHAMPAIGN
13	I-57	MEDIAN	MP 241 MARKET ST.	MP 257.25 FORD CO.	98.3	3.8			2.0		RURAL	CHAMPAIGN
13	I-57	SB EOS TO FENCE	MP 241 MARKET ST.	MP 257.25 FORD CO.	114.2	4.5			2.4		RURAL	CHAMPAIGN
14	I-72	WB RAMPS	I-72/IL-47 INTERCHANGE	I-72/IL-47 INTERCHANGE	18.9	0.7			0.4		RURAL	CHAMPAIGN
14	I-72	EB RAMPS	I-72/IL-47 INTERCHANGE	I-72/IL-47 INTERCHANGE	19.0	0.7			0.4		RURAL	CHAMPAIGN
16	US-150	W & E EOS TO ROW	OLD POLICE PARK ROAD	WEST VILLIAGE LIMITS	8.1		0.3		0.2		URBAN	CHAMPAIGN
17	US-150	W & E EOS TO ROW	EAST VILLIAGE LIMITS	COUNTY RD 2500E	9.1	0.4			0.2		RURAL	CHAMPAIGN
18	US-150	W & E EOS TO ROW	MATTIS AVE	PRARIEVIEW RD	41.5		1.6		0.1		URBAN	CHAMPAIGN
20	IL-49	NB EOS TO ROW	STARTING AT US-150	FORD COUNTY LINE	76.0	3.0			1.6		RURAL	CHAMPAIGN
20	IL-49	SB EOS TO ROW	STARTING AT US-150	FORD COUNTY LINE	83.1	3.2			1.7		RURAL	CHAMPAIGN
TOTALS:					1191	RURAL	URBAN	RURAL	URBAN			
					ACRES	GALLON	GALLON	POUND	POUND			

VERMILION COUNTY

LOCATION NUMBER	ROUTE	LOCATION	STARTING LOCATION	ENDING LOCATION	X0325947		X0325947		K0029636		URBAN/RURAL	COUNTY
					ESTIMATED AREA	MILESTONE VM HERBICIDE 5oz/ac	MILESTONE VM HERBICIDE 5oz/ac	ESCORT XP HERBICIDE .33 oz/ac	ESCORT XP HERBICIDE .33 oz/ac	ACRES		
1	I-74	WB EOS TO FENCE	MP 197.79 OGDEN	MP 209.79 US-150	83.5	3.3			1.7		RURAL	VERMILION
1	I-74	MEDIAN	MP 197.79 OGDEN	MP 209.79 US-150	37.8	1.5			0.8		RURAL	VERMILION
1	I-74	EB EOS TO FENCE	MP 197.79 OGDEN	MP 209.79 US-150	75.2	2.9			1.6		RURAL	VERMILION
5	I-74	WB RAMPS	IL-49(N) INTERCHANGE	IL-49(N) INTERCHANGE	21.4	0.8			0.4		RURAL	VERMILION
5	I-74	EB RAMPS	IL-49(N) INTERCHANGE	IL-49(N) INTERCHANGE	22.1	0.9			0.5		RURAL	VERMILION
20	IL-49	NB EOS TO ROW	STARTING AT US-150	FORD COUNTY LINE	76.0	3.0			1.6		RURAL	VERMILION
20	IL-49	SB EOS TO ROW	STARTING AT US-150	FORD COUNTY LINE	83.1	3.2			1.7		RURAL	VERMILION
TOTALS					399	RURAL	URBAN	RURAL	URBAN			
					ACRES	GALLON	GALLON	POUND	POUND			

MODEL: \\MODELNAME
 FILE: \\FILENAME
 PROJECT: \\PROJECTNAME
 OFFICE: \\OFFICE
 DATE: 5/11/2018

USER NAME = piersonbr	DESIGNED -	REVISED -
	DRAWN -	REVISED -
PLOT SCALE = 40,0000 ' / in.	CHECKED -	REVISED -
PLOT DATE = 5/11/2018	DATE -	REVISED -

**STATE OF ILLINOIS
DEPARTMENT OF TRANSPORTATION**

SCHEDULE OF QUANTITIES

SCALE: SHEET 1 OF 2 SHEETS STA. TO STA.

F.A. RTE.	SECTION	COUNTY	TOTAL SHEETS	SHEET NO.
	D5 WEED SPRAYING 2019-1	VARIOUS	7	6
CONTRACT NO. 70D42				
		ILLINOIS	FED. AID PROJECT	

SCHEDULE OF QUANTITIES

DEWITT COUNTY

LOCATION NUMBER	ROUTE	LOCATION	STARTING LOCATION	ENDING LOCATION	ESTIMATED AREA	X0325947	X0325947	K0029636	K0029636	URBAN/RURAL	COUNTY
						MILESTONE VM HERBICIDE 5oz/ac	MILESTONE VM HERBICIDE 5oz/ac	ESCORT XP HERBICIDE .33 oz/ac	ESCORT XP HERBICIDE .33 oz/ac		
					ACRES	GALLON	GALLON	POUND	POUND		
19	US-51	NB EOS TO ROW	MCLEAN/DEWITT CO LINE	WAYNESVILLE RD	31.1	1.2		0.6		RURAL	DEWITT
19	US-51	MEDIAN	MCLEAN/DEWITT CO LINE	WAYNESVILLE RD	16.5	0.6		0.3		RURAL	DEWITT
19	US-51	SB EOS TO ROW	MCLEAN/DEWITT CO LINE	WAYNESVILLE RD	27.5	1.1		0.6		RURAL	DEWITT
19	US-51	NB EOS TO ROW	WAYNESVILLE RD	WALNUT RD	31.9		1.2		0.7	URBAN	DEWITT
19	US-51	MEDIAN	WAYNESVILLE RD	WALNUT RD	17.9		0.7		0.4	URBAN	DEWITT
19	US-51	SB EOS TO ROW	WAYNESVILLE RD	WALNUT RD	33.0		1.3		0.7	URBAN	DEWITT
19	US-51	NB EOS TO ROW	WALNUT RD	TEN MILE CREEK	7.3	0.3		0.2		RURAL	DEWITT
19	US-51	MEDIAN	WALNUT RD	TEN MILE CREEK	4.9	0.2		0.1		RURAL	DEWITT
19	US-51	SB EOS TO ROW	WALNUT RD	TEN MILE CREEK	6.5	0.3		0.1		RURAL	DEWITT
19	US-51	NB EOS TO ROW	TEN MILE CREEK	MEADOWBROOK RD	19.3		0.8		0.4	URBAN	DEWITT
19	US-51	MEDIAN	TEN MILE CREEK	MEADOWBROOK RD	13.4		0.5		0.3	URBAN	DEWITT
19	US-51	SB EOS TO ROW	TEN MILE CREEK	MEADOWBROOK RD	18.8		0.7		0.4	URBAN	DEWITT
19	US-51	NB EOS TO ROW	MEADOWBROOK RD	DEWITT/MACON CO LINE	23.0	0.9		0.5		RURAL	DEWITT
19	US-51	MEDIAN	MEADOWBROOK RD	DEWITT/MACON CO LINE	12.8	0.5		0.3		RURAL	DEWITT
19	US-51	SB EOS TO ROW	MEADOWBROOK RD	DEWITT/MACON CO LINE	22.5	0.9		0.5		RURAL	DEWITT
TOTALS:					286	RURAL	URBAN	RURAL	URBAN		
					ACRES	GALLON	GALLON	POUND	POUND		

MCLEAN COUNTY

LOCATION NUMBER	ROUTE	LOCATION	STARTING LOCATION	ENDING LOCATION	ESTIMATED AREA	X0325947	X0325947	K0029636	K0029636	URBAN/RURAL	COUNTY
						MILESTONE VM HERBICIDE 5oz/ac	MILESTONE VM HERBICIDE 5oz/ac	ESCORT XP HERBICIDE .33 oz/ac	ESCORT XP HERBICIDE .33 oz/ac		
					ACRES	GALLON	GALLON	POUND	POUND		
7	I-74	WB EOS TO FENCE	WOODFORD/MCLEAN CO LINE	CARLOCK INTERCHANGE	6.8	0.3		0.1		RURAL	MCLEAN
7	I-74	MEDIAN	WOODFORD/MCLEAN CO LINE	CARLOCK INTERCHANGE	8.7	0.3		0.2		RURAL	MCLEAN
7	I-74	EB EOS TO FENCE	WOODFORD/MCLEAN CO LINE	CARLOCK INTERCHANGE	6.8	0.3		0.1		RURAL	MCLEAN
7	I-74	WB RAMPS	CARLOCK INTERCHANGE	CARLOCK INTERCHANGE	20.0	0.8		0.4		RURAL	MCLEAN
7	I-74	EB RAMPS	CARLOCK INTERCHANGE	CARLOCK INTERCHANGE	20.0	0.8		0.4		RURAL	MCLEAN
7	I-74	WB EOS TO FENCE	CARLOCK INTERCHANGE	US 150 INTERCHANGE	25.1	1.0		0.5		RURAL	MCLEAN
7	I-74	MEDIAN	CARLOCK INTERCHANGE	US 150 INTERCHANGE	31.9	1.2		0.7		RURAL	MCLEAN
7	I-74	EB EOS TO FENCE	CARLOCK INTERCHANGE	US 150 INTERCHANGE	25.1	1.0		0.5		RURAL	MCLEAN
4	I-74	WB RAMPS	US 150 INTERCHANGE	US 150 INTERCHANGE	15.7	0.6		0.3		RURAL	MCLEAN
4	I-74	EB RAMPS	US 150 INTERCHANGE	US 150 INTERCHANGE	16.9	0.7		0.3		RURAL	MCLEAN
7	I-74	WB EOS TO FENCE	US 150 INTERCHANGE	SN 057-0105 OVERHEAD	8.6	0.3		0.2		RURAL	MCLEAN
7	I-74	MEDIAN	US 150 INTERCHANGE	SN 057-0105 OVERHEAD	5.7	0.2		0.1		RURAL	MCLEAN
7	I-74	EB EOS TO FENCE	US 150 INTERCHANGE	SN 057-0105 OVERHEAD	8.6	0.3		0.2		RURAL	MCLEAN
7	I-74	WB EOS TO FENCE	SN 057-0105 OVERHEAD	X-OVER WEST OF RAMPS	3.1		0.1		0.1	URBAN	MCLEAN
7	I-74	MEDIAN	SN 057-0105 OVERHEAD	X-OVER WEST OF RAMPS	2.0		0.1		0.1	URBAN	MCLEAN
7	I-74	EB EOS TO FENCE	SN 057-0105 OVERHEAD	X-OVER WEST OF RAMPS	3.1		0.1		0.1	URBAN	MCLEAN
15	I-55	SPOT SPRAY	LOGAN CO LINE	LIVINGSTON CO LINE	75.0	2.9		1.5		RURAL	MCLEAN
15	I-55	SPOT SPRAY	LOGAN CO LINE	LIVINGSTON CO LINE	25.0		1.0		0.5	URBAN	MCLEAN
TOTALS:					308	RURAL	URBAN	RURAL	URBAN		
					ACRES	GALLON	GALLON	POUND	POUND		

TOTALS

COUNTY	ESTIMATED AREA	X0325947	X0325947	K0029636	K0029636
		MILESTONE VM HERBICIDE 5oz/ac	MILESTONE VM HERBICIDE 5oz/ac	ESCORT XP HERBICIDE .33 oz/ac	ESCORT XP HERBICIDE .33 oz/ac
		ACRES	GALLON	GALLON	POUND
CHAMPAIGN	1190.7	25.3	21.1	13.4	10.4
VERMILION	399.1	15.6	0.0	8.2	0.0
MCLEAN	308.1	10.7	1.3	5.7	0.7
DEWITT	286.4	5.9	5.2	3.1	2.8
TOTALS	2184.3	RURAL	URBAN	RURAL	URBAN
		57.6	27.6	30.4	13.9
		RURAL	URBAN	RURAL	URBAN
FINAL TOTALS		58.0	28.0	31.0	14.0
		GALLON	GALLON	POUND	POUND

MODEL: \\MODELNAME
 FILE NAME: \\FILENAME
 PROJECT: \\PROJECT
 DATE: 5/11/2018

USER NAME = ppersonbr	DESIGNED -	REVISED -
	DRAWN -	REVISED -
PLOT SCALE = 40,0000 ' / in.	CHECKED -	REVISED -
PLOT DATE = 5/11/2018	DATE -	REVISED -

**STATE OF ILLINOIS
DEPARTMENT OF TRANSPORTATION**

SCHEDULE OF QUANTITIES

SCALE: SHEET 2 OF 2 SHEETS STA. TO STA.

F.A. RTE.	SECTION	COUNTY	TOTAL SHEETS	SHEET NO.
	D5 WEED SPRAYING 2019-1	VARIOUS	7	7
			CONTRACT NO. 70D42	
		ILLINOIS	FED. AID PROJECT	