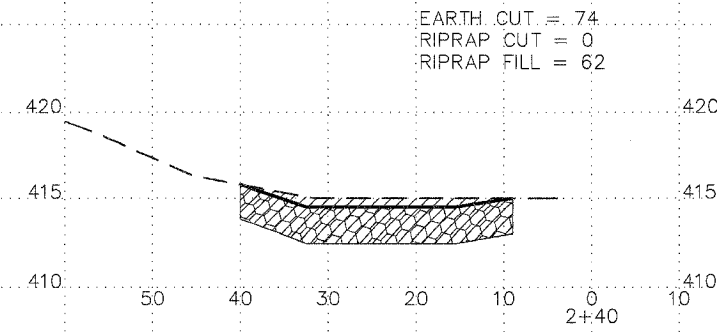
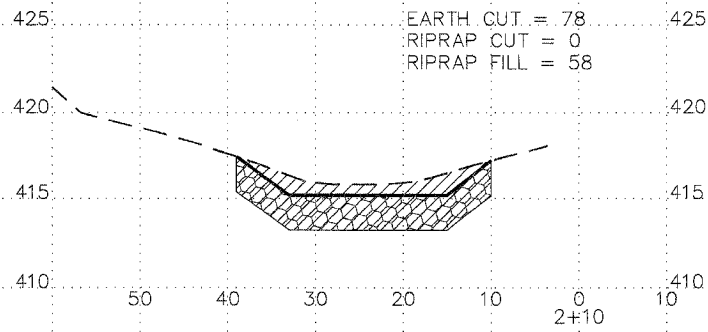
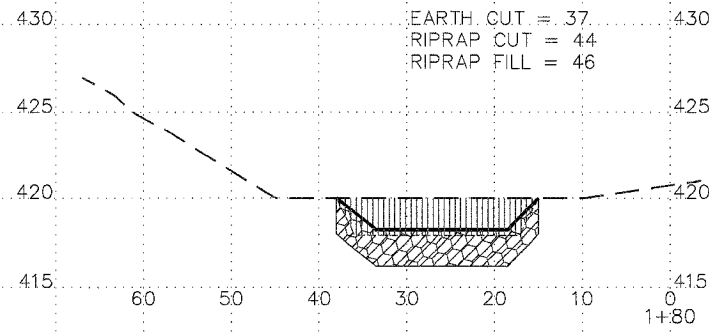
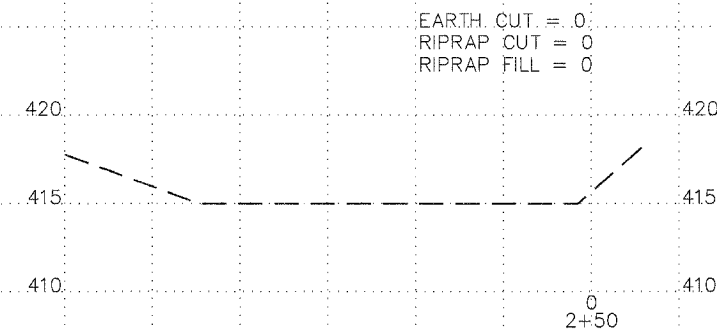
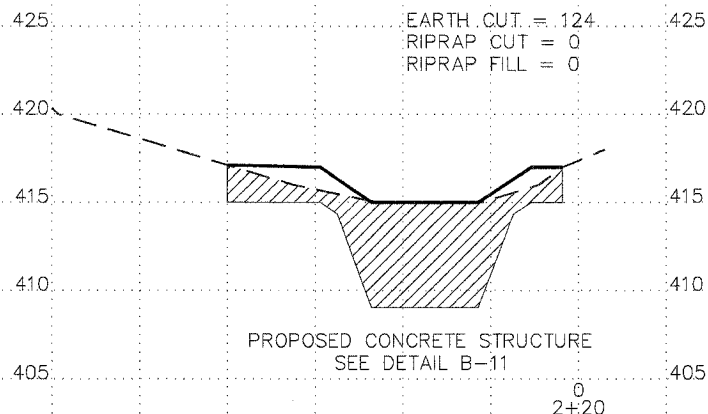
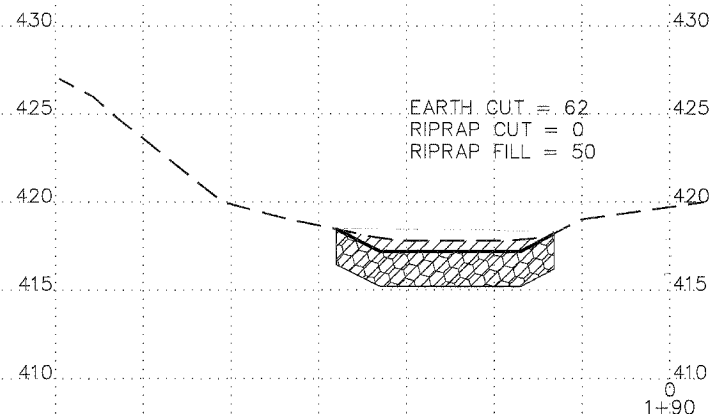
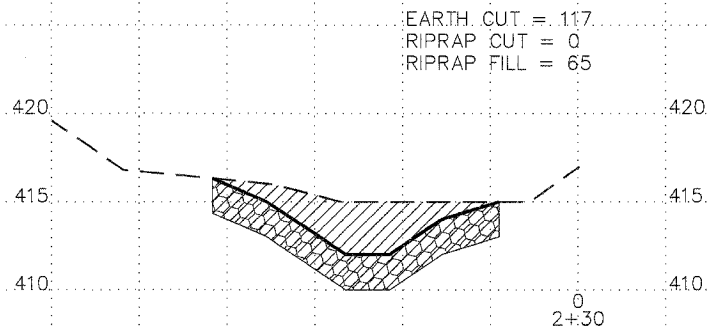
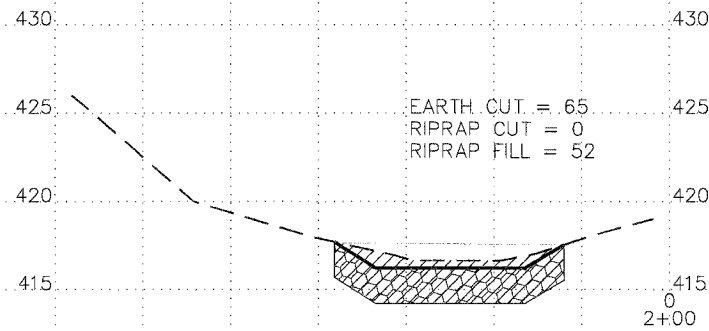


WILLIAMSON COUNTY AIRPORT
 REMEDIAL RECLAMATION PROJECT
 AML-GWmE-0514
 WILLIAMSON COUNTY

LEGEND

- EXISTING CONTOUR
- PROPOSED CONTOUR
- - - - EXISTING BOTTOM OF RIPRAP
- PROPOSED BOTTOM OF RIPRAP
- [Diagonal Hatching] EARTH CUT (AREA IN SQ. FT.)
- [Vertical Hatching] RIPRAP CUT (AREA IN SQ. FT.)
- [Circular Pattern] RIPRAP FILL (AREA IN SQ. FT.)



Horizontal Scale 10
 Vertical Scale 5