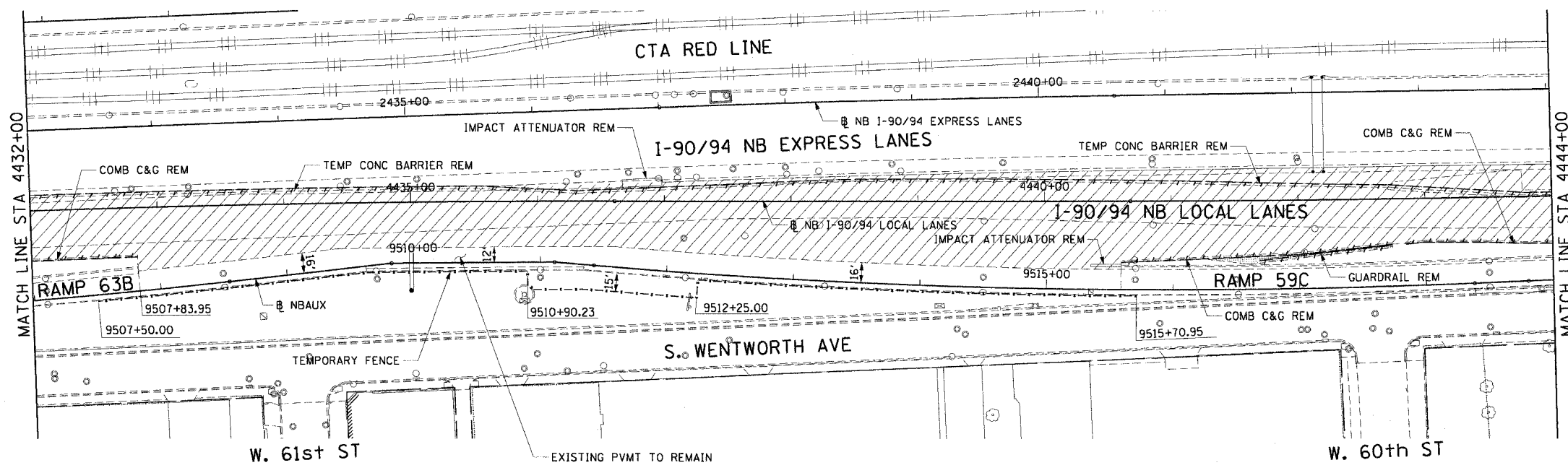


F.A.I. RTE.	SECTION	COUNTY	TOTAL SHEETS	SHEET NO.
90/94		COOK	312	38
STA. 4432+00		TO STA. 4444+00		
FED. ROAD DIST. NO. 1 ILLINOIS FED. AID PROJECT				
60A62 • (1919.15, 2021-922 PT1 & PT2) R-1				



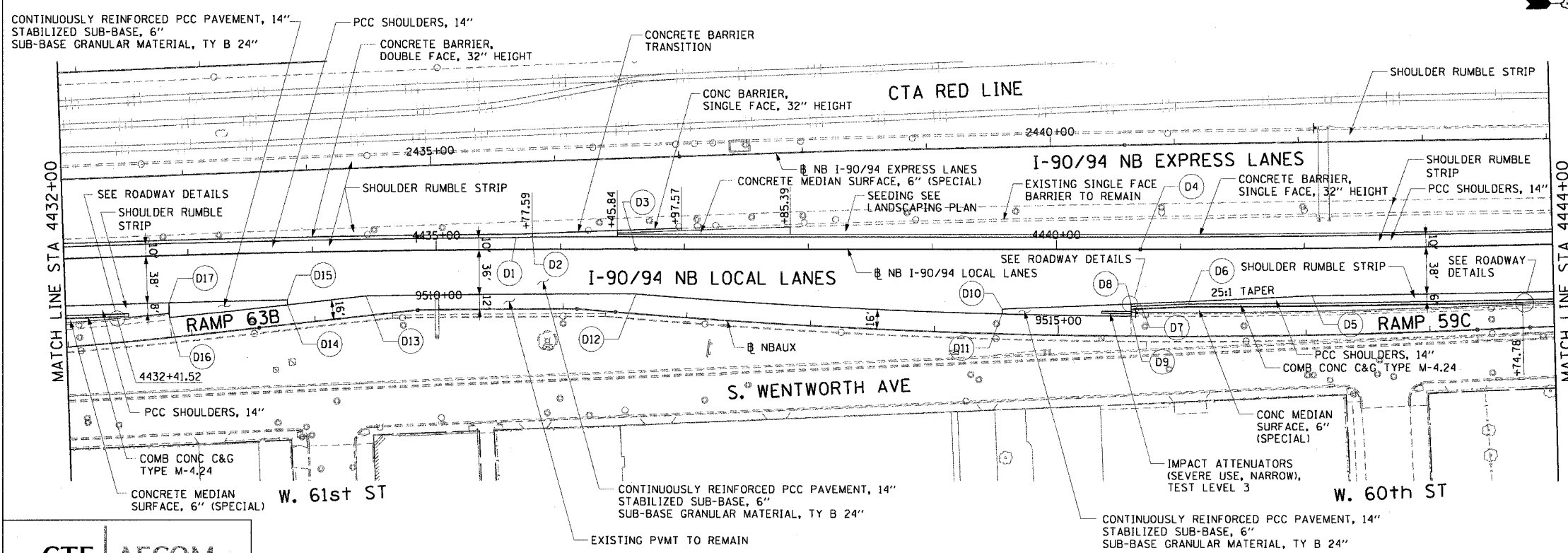
- LEGEND:
- PAVEMENT REMOVAL
 - PAVED SHOULDER REMOVAL
 - LINEAR REMOVALS
 - TEMPORARY FENCE

- NOTES:
- TEMPORARY FENCE SHALL BE LOCATED BEHIND THE EXISTING CURB & CUTTER FROM STA 9507+50.00 TO STA 9515+70.95. THE GAP IN THE FENCE IS NEEDED FOR ACCESS TO CONSTRUCT A PROPOSED SEWER AND A SILT FENCE SHALL BE PROVIDED AS PART OF THE EROSION CONTROL PLANS.

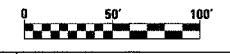


EXISTING CONDITIONS AND REMOVAL
PROPOSED IMPROVEMENTS

- NOTES:
- STATION CALLOUTS ARE FROM THE NB I-90/94 LOCAL LANES BASELINE UNLESS OTHERWISE NOTED.
 - SEE ROADWAY DETAILS FOR BARRIER WALL TRANSITIONS AT BRIDGE PIERS AND SIGN STRUCTURES.
 - SEE ALIGNMENT PLANS FOR CURVE DATA.
 - SHOULDER RUMBLE STRIPS SHALL BE CONSTRUCTED IN THE PROPOSED AND EXISTING SHOULDERS OF THE LOCAL AND EXPRESS LANES ACCORDING TO IDOT STANDARD 642001.



PT.	STATION	OFFSET	LOC	PT.	STATION	OFFSET	LOC
D1	4435+64.22	9.58' LT	EOS	D10	4439+56.32	48.00' RT	EOP
D2	4435+77.59	10.00' LT	EOS	D11	4439+56.32	52.00' RT	EOP
D3	4436+60.71	0.00'	EOP	D12	4436+60.92	36.00' RT	EOP
D4	4440+67.76	0.00'	EOP	D13	4434+42.78	36.00' RT	EOP
D5	4442+05.89	38.00' RT	EOP	D14	4433+79.26	42.00' RT	EOP
D6	4441+06.28	44.00' RT	EOS	D15	4433+79.26	38.00' RT	EOP
D7	4440+67.67	43.55' RT	EOP	D16	9507+83.95	16.00' LT	EOP
D8	4440+60.48	45.84' RT	EOS				
D9	9515+58.89	16.00' LT	EOP				



REVISIONS	
NAME	DATE

RDY-4
ILLINOIS DEPARTMENT OF TRANSPORTATION
F.A.I. 90/94 (DAN RYAN EXPRESSWAY)
63RD STREET TO GARFIELD BLVD (NB LOCAL LANES)
EXISTING AND PROPOSED ROADWAY PLANS
SCALE: 1"=50'
DATE: June 9, 2006
DRAWN BY: PHP
CHECKED BY: NJH

CTE | AECOM

6/5/2006 9:47 AM