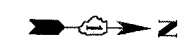


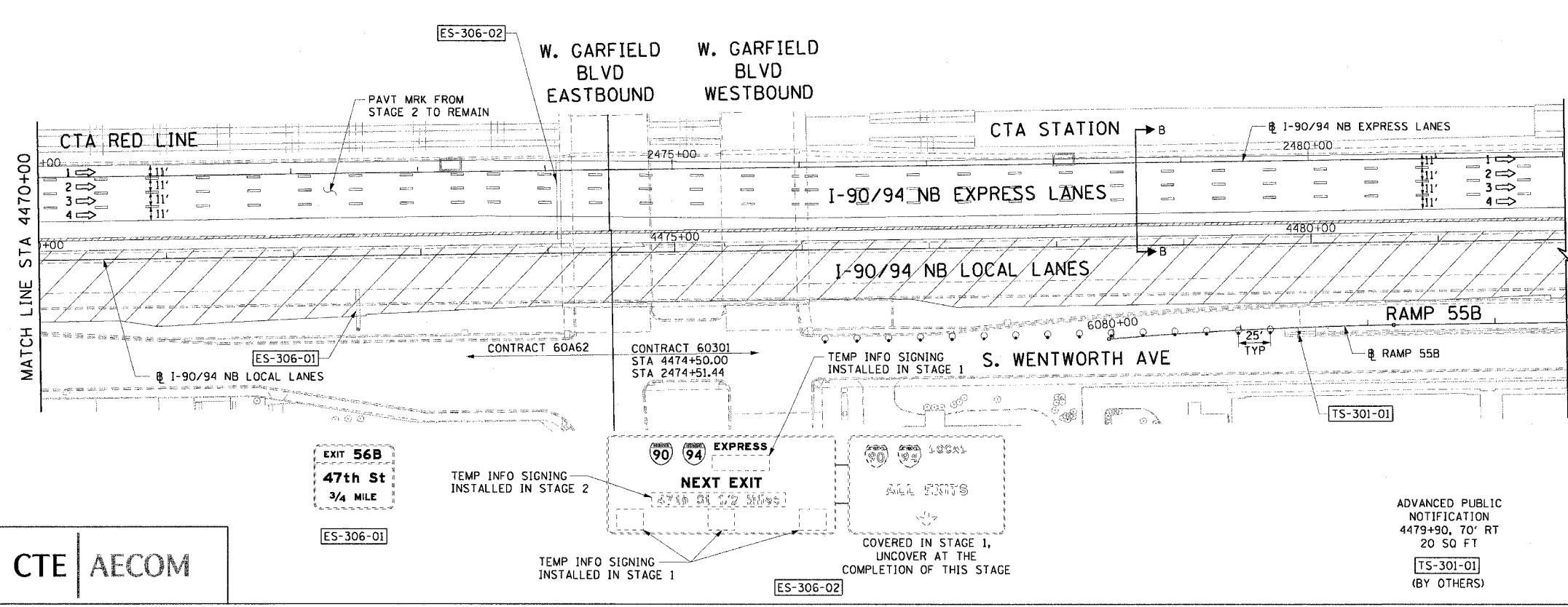
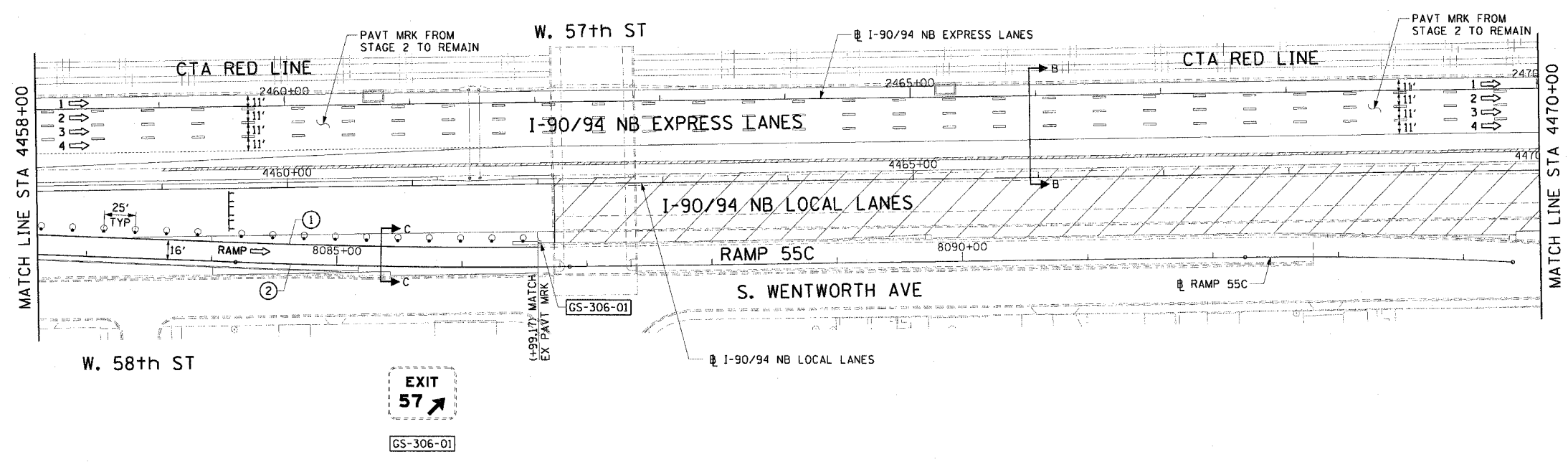
F.A.I. RTE.	SECTION	COUNTY	TOTAL SHEETS	SHEET NO.
90/94		COOK	312	67
STA. 4458+00		TO STA. 4474+50		
FED. ROAD DIST. NO. 1		ILLINOIS FED. AID PROJECT		
60A62		(1919.15, 2021-922 PT1 & PT2) R-1		




LEGEND:

- 1 → LANE NUMBER AND DIRECTION OF TRAFFIC
- ▭ WORK AREA
- ▨ TEMPORARY PAVEMENT
- ⊞ IMPACT ATTENUATORS, TEMPORARY (NON-REDIRECTIVE), TEST LEVEL 3
- ⊞ DRUM OR BARRICADE TYPE II WITH STEADY BURNING LIGHT
- ⊞ BARRICADE TYPE III
- ▬ TEMPORARY CONCRETE BARRIER
- ① LINE 4" (YELLOW EDGE)
- ② LINE 4" (WHITE EDGE)
- ③ LINE 4" (SKIP DASH, 6' SKIP - 2' DASH, WHITE)
- ④ LINE 5" (SKIP DASH, 30' SKIP - 10' DASH, WHITE)
- ⑤ LINE 8" (WHITE GORE LINE)
- ⑥ LINE 8" (SKIP DASH, 12' SKIP - 3' DASH, WHITE)
- ⑦ LINE 12" (DIAGONAL, 30' C-C, WHITE)
- ⑧ LETTERS AND SYMBOLS
- ES-XXX-XX EXISTING OVERHEAD OR CANTILEVER SIGNS
- GS-XXX-XX EXISTING POST MOUNTED SIGNS
- TS-XXX-XX TEMPORARY SIGNS

- +XX.XX STATION PROVIDED FROM THE ± SB I-90/94 EXPRESS LANES
- (+XX.XX) STATION PROVIDED FROM THE ± SB I-90/94 LOCAL LANES



- NOTES:**
1. SEE SHEET MOTTS-01 FOR TYPICAL SECTIONS.
 2. SEE TEMPORARY SIGN PANEL SHEETS FOR DETAILS.
 3. SIGN TS-301-01 SHALL BE ERECTED 2 WEEKS PRIOR TO WHEN RAMP 55B IS CLOSED TO TRAFFIC. FOR DETAILS SEE DISTRICT 1 DETAIL TC-8.



REVISIONS	
NAME	DATE

ILLINOIS DEPARTMENT OF TRANSPORTATION
 F.A.I. 90/94 (DAN RYAN EXPRESSWAY)
 63RD STREET TO GARFIELD BLVD (NB LOCAL LANES)

SUGGESTED STAGES OF CONSTRUCTION AND TRAFFIC CONTROL
 STAGE 3

SCALE: 1"=50'
 DATE: June 9, 2006

DRAWN BY: PHP
 CHECKED BY: RMG

ADVANCED PUBLIC NOTIFICATION
 4479+90, 70' RT
 20 SQ FT
 TS-301-01
 (BY OTHERS)



3-3502 PH 6/2/2006