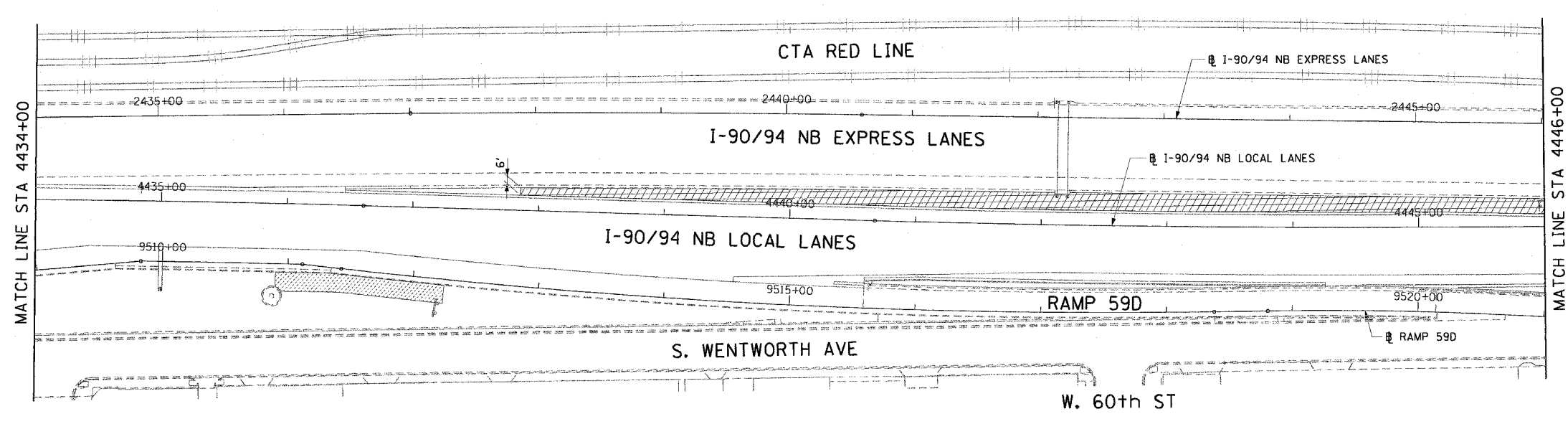
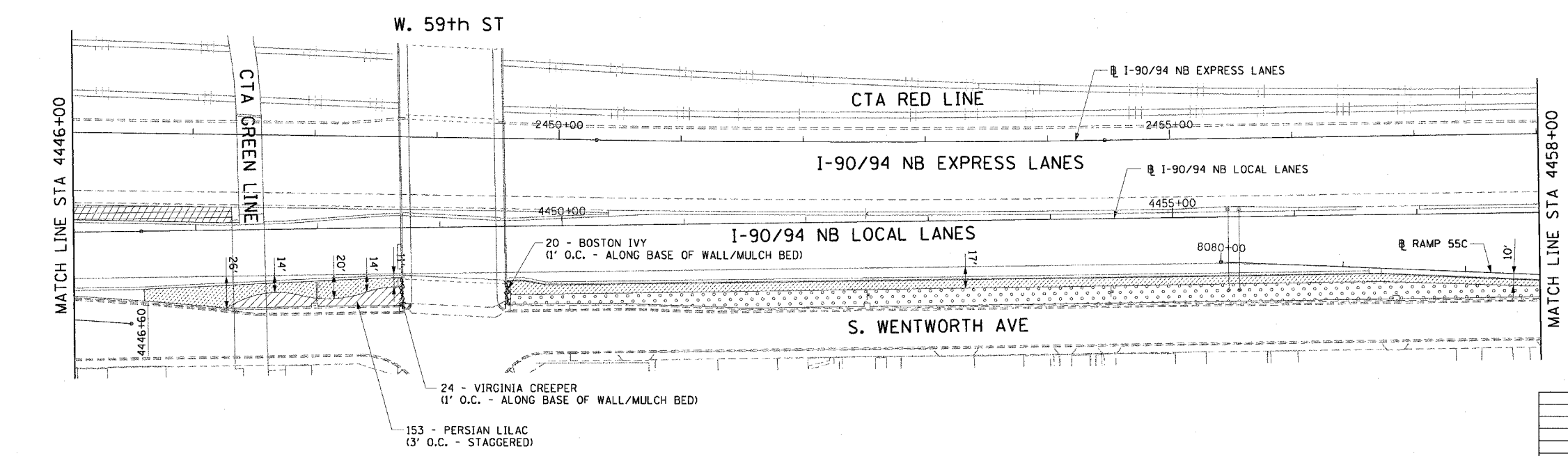



F.A.I. RTE.	SECTION	COUNTY	TOTAL SHEETS	SHEET NO.
90/94		COOK	312	174
STA. 4434+00		TO STA. 4458+00		
FED. ROAD DIST. NO. 1 ILLINOIS FED. AID PROJECT				
60A62 • (1919.15, 2021-922 PT1 & PT2) R-1				



- LEGEND:
- TOPSOIL FURNISH AND PLACE, 4" SEEDING, CLASS 2A EROSION CONTROL BLANKET
 - TOPSOIL FURNISH AND PLACE, 12" COMPOST FURNISH AND PLACE, 6" SEEDING, CLASS 2A EROSION CONTROL BLANKET
 - TOPSOIL FURNISH AND PLACE, 12" COMPOST FURNISH AND PLACE, 6" SEEDING, CLASS 4 (MODIFIED) SEEDING, CLASS 5A (MODIFIED) EROSION CONTROL BLANKET
 - TOPSOIL FURNISH AND PLACE, 12" COMPOST FURNISH AND PLACE, 6" SEEDING, CLASS 4A (MODIFIED) SEEDING, CLASS 5 (MODIFIED) EROSION CONTROL BLANKET
 - PERENNIAL PLANTS, IVY OR SHRUBS TOPSOIL FURNISH AND PLACE, 12" COMPOST FURNISH AND PLACE, 6" EROSION CONTROL BLANKET
 - VINE



- NOTES:
- THE DIMENSIONS SHOWN ON THE PLANS SHALL BE USED AS A GUIDE TO LAY OUT THE SPECIFIED RESTORATION AREAS.



REVISIONS	
NAME	DATE

LA-04
 ILLINOIS DEPARTMENT OF TRANSPORTATION
 F.A.I. 90/94 (DAN RYAN EXPRESSWAY)
 63RD STREET TO GARFIELD BLVD (NB LOCAL LANES)
 LANDSCAPING PLANS
 AND DETAILS
 SCALE: 1"=50'
 DATE: June 9, 2006
 DRAWN BY: PHP
 CHECKED BY: RMG

CTE | AECOM

P:\P\4066\CHIVB-CR1's 18 & 19\31\F\CHIVB-18\Landscaping\LA04-04.rvt
 10/21/06 AM