F.A.I. RTE.	SECTION	COUNTY	TOTAL SHEETS	SHEET NO.
90/94	*	COOK	247	13
STA.		TO STA.		
FED. ROAD DIST. NO. 1	ILLINOIS	FED. AID PROJECT		

60A63 * (1919.15, 2021-922 PT1 & PT2) R-2

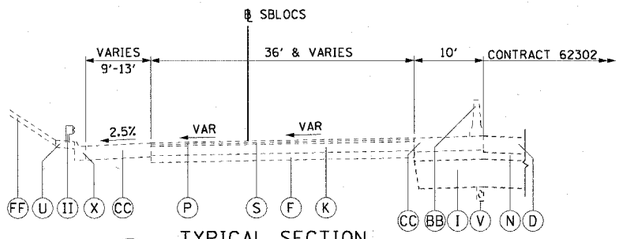

1 TYPICAL SECTION
SB LOCAL LANES

STA 3423+00.00 TO STA 3426+50.00

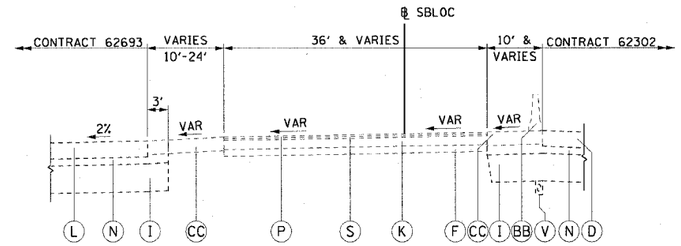

4 TYPICAL SECTION
SB LOCAL LANES

STA 3429+43.55 TO STA 3437+83.39

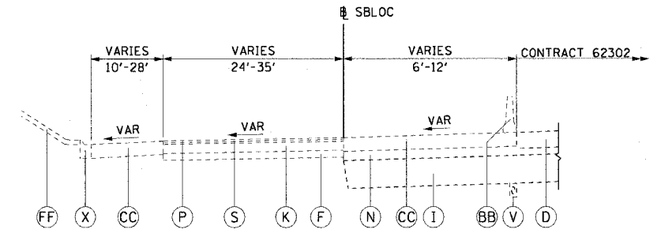

7 TYPICAL SECTION
SB LOCAL LANES

STA 3449+00.00 TO STA 3454+01.67
STA 3459+75.40 TO STA 3475+50.00

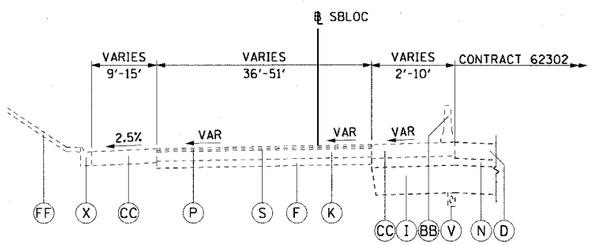

2 TYPICAL SECTION
SB LOCAL LANES

STA 3426+50.00 TO STA 3427+70.44
STA 3437+83.39 TO STA 3443+99.77

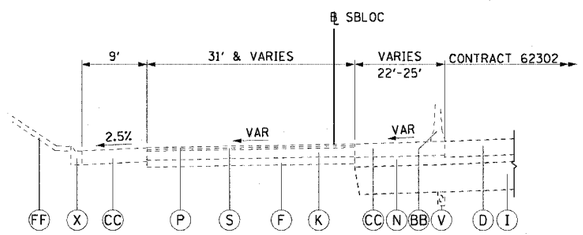

5 TYPICAL SECTION
SB LOCAL LANES

STA 3443+99.77 TO STA 3445+49.86

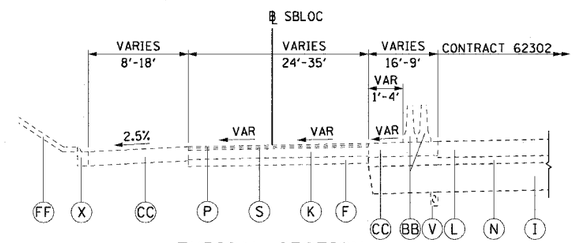

8 TYPICAL SECTION
SB LOCAL LANES

STA 3454+01.67 TO STA 3459+75.40

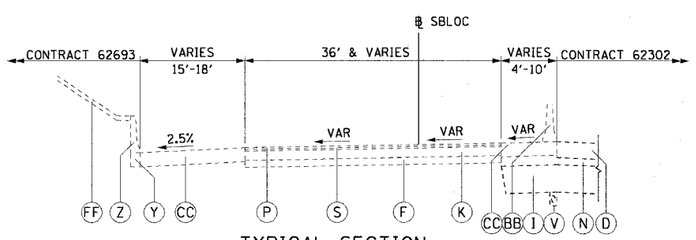

3 TYPICAL SECTION
SB LOCAL LANES

STA 3427+70.44 TO STA 3429+43.55

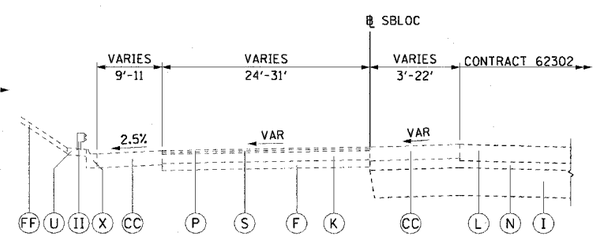

6 TYPICAL SECTION
SB LOCAL LANES

STA 3445+49.86 TO STA 3449+00.00

EXISTING LEGEND:

- (D) PORTLAND CEMENT CONCRETE SHOULDERS, 14"
- (F) SUB-BASE GRANULAR MATERIAL, 6"
- (I) SUB-BASE GRANULAR MATERIAL, TYPE B, 24"
- (K) CONTINUOUSLY REINFORCED PORTLAND CEMENT CONCRETE PAVEMENT, 10"
- (L) CONTINUOUSLY REINFORCED PORTLAND CEMENT CONCRETE PAVEMENT, 14"
- (N) STABILIZED SUB-BASE, 6"
- (P) BITUMINOUS CONCRETE SURFACE COURSE, 1½"
- (S) BITUMINOUS CONCRETE BINDER COURSE, 1½"
- (U) BITUMINOUS SHOULDERS SUPERPAVE, 6"
- (V) PIPE UNDERDRAIN, 6"
- (X) COMBINATION CONCRETE CURB AND GUTTER
- (Y) BARRIER BASE
- (Z) CONCRETE BARRIER, SINGLE FACE, 32" HEIGHT
- (BB) TEMPORARY CONCRETE BARRIER
- (CC) TEMPORARY PAVEMENT (INTERSTATE) - 12" P.C.C. OR 14" BITUMINOUS
- (FF) GRASS AREA
- (II) GUARDRAIL

NOTE:
THE EXISTING PAVEMENT TYPES AND THICKNESSES WERE TAKEN FROM DAN RYAN DESIGN PLANS OR RECORD DRAWINGS.

EXTYP-01

REVISIONS	
NAME	DATE

ILLINOIS DEPARTMENT OF TRANSPORTATION
F.A.I. 90/94 (DAN RYAN EXPRESSWAY)
63RD STREET TO GARFIELD BLVD (SB LOCAL LANES)

EXISTING TYPICAL SECTIONS
SOUTHBOUND LOCAL LANES

SCALE: H:1"=10' V:1"=5' DRAWN BY: NJH
DATE: June 9, 2006 CHECKED BY: RMC

CTE | AECOM

P:\P40466\CKTNB-Cntrs 18 & 19\Str\Cntr 19A\Typical Sections\TSEC19A001E2.stt
6/5/2006 1:12:56 PM