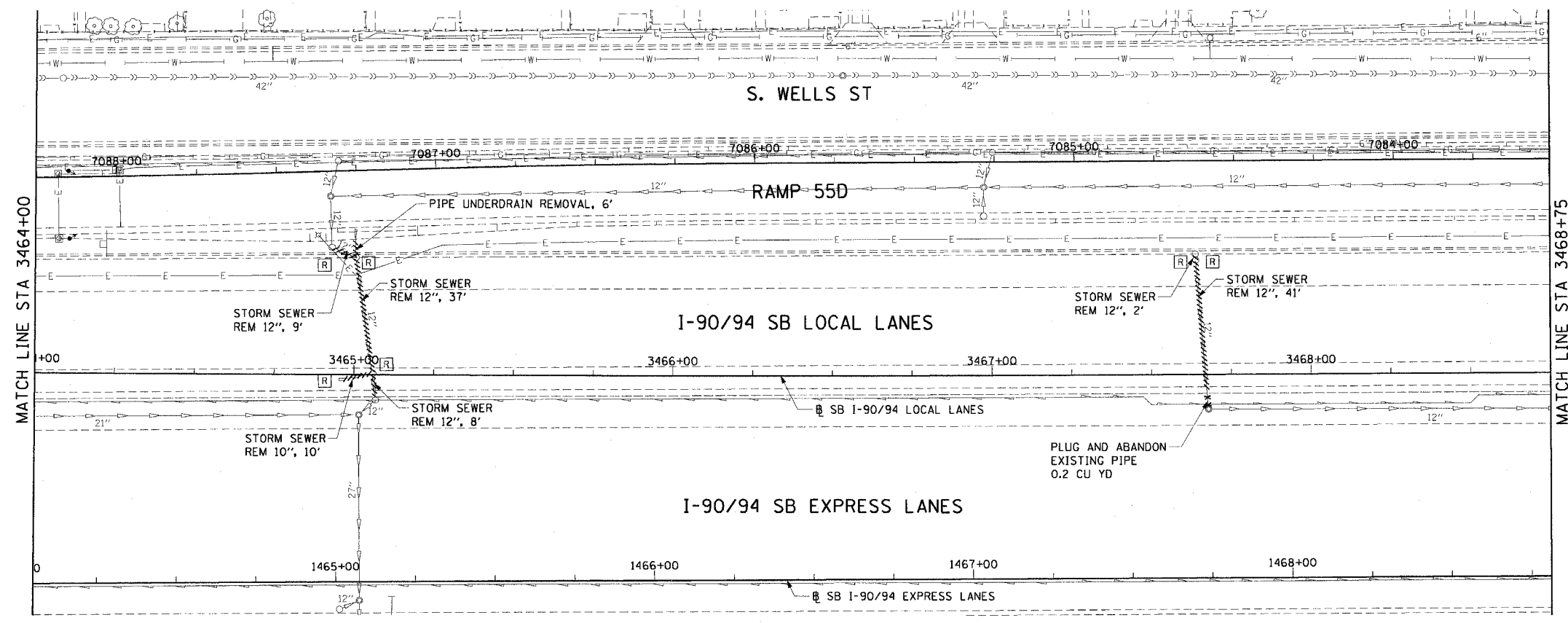
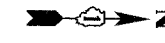


F.A.I. RTE.	SECTION	COUNTY	TOTAL SHEETS	SHEET NO.
90/94		COOK	247	77
STA. 3464+00		TO STA. 3468+75		
FED. ROAD DIST. NO. 1 ILLINOIS FED. AID PROJECT				
60A63 • (1919.15, 2021-922 PT1 & PT2) R-2				



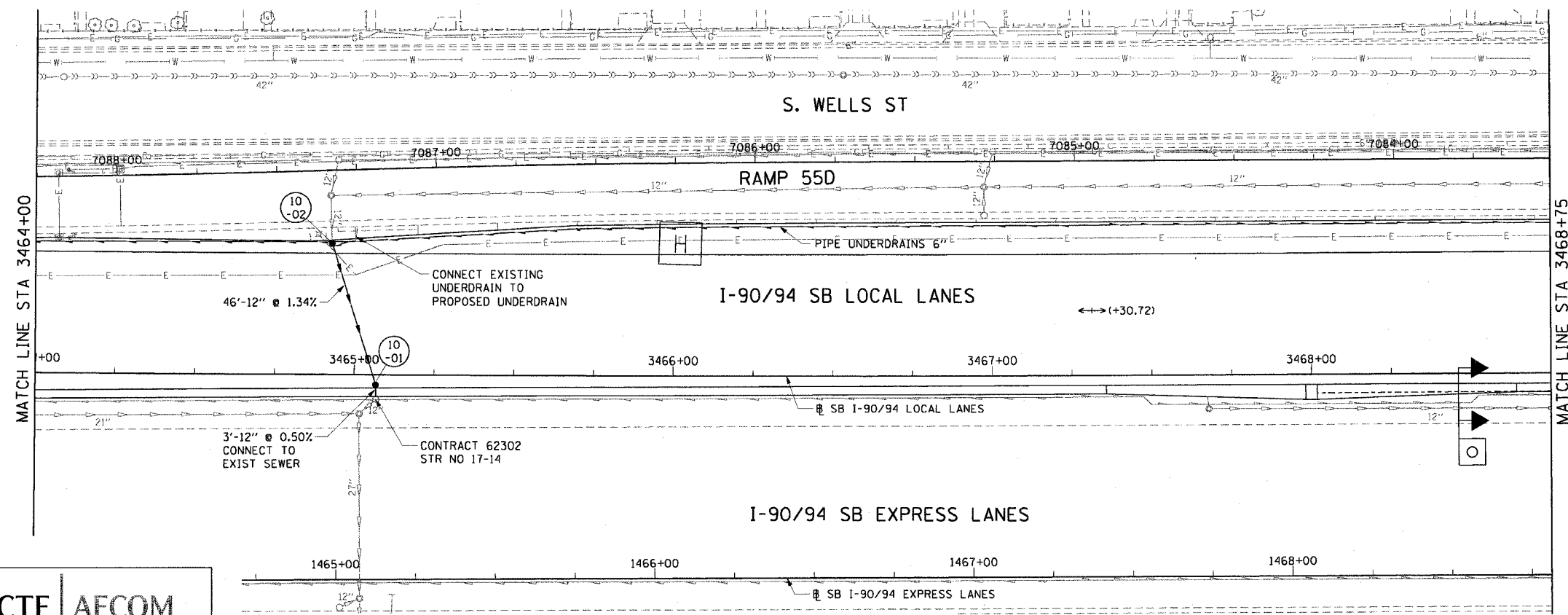
- LEGEND: EXISTING**
- INLET
 - CATCH BASIN
 - ⊙ MANHOLE
 - STORM SEWER
 - COMBINED SEWER
 - PIPE UNDERDRAIN
 - [R] STRUCTURE TO BE REMOVED
 - [AD] STRUCTURE TO BE ADJUSTED
 - //// STORM SEWER REMOVAL
 - //// COMBINED SEWER REMOVAL
 - //// WATER MAIN REMOVAL
 - ***** ABANDON EXISTING PIPE

EXISTING CONDITIONS AND REMOVAL

PROPOSED IMPROVEMENTS

- LEGEND: PROPOSED**
- INLET
 - CATCH BASIN
 - ⊙ MANHOLE
 - STORM SEWER
 - PIPE UNDERDRAIN
 - PROPOSED SWALE
 - ↔ HIGH POINT
 - ↔ LOW POINT
 - ⊙(XX-01) PROPOSED STRUCTURE

- NOTES:**
- SEE DRAINAGE SCHEDULES FOR STRUCTURE, PIPE AND UNDERDRAIN INFORMATION.
 - THE LOCATION OF DRAINAGE STRUCTURES AND PIPES CONSTRUCTED IN PREVIOUS CONTRACTS IS BASED OFF OF CONTRACT PLAN DRAWINGS. THE CONTRACTOR MUST VERIFY LIMITS OF PREVIOUS CONSTRUCTION IN THE FIELD.



DU-10

REVISIONS	
NAME	DATE

ILLINOIS DEPARTMENT OF TRANSPORTATION
F.A.I. 90/94 (DAN RYAN EXPRESSWAY)
63RD STREET TO GARFIELD BLVD (SB LOCAL LANES)

DRAINAGE AND UTILITY PLANS

SCALE: 1"=20'
DATE: June 9, 2006

DRAWN BY: MDD
CHECKED BY: MS

CTE | AECOM

P:\4-4666\CH\118-CH18 & 19\SW\CH18-CH19\sewerage and utility plan\118002.dwg 6/5/2006 10:29:05 PM