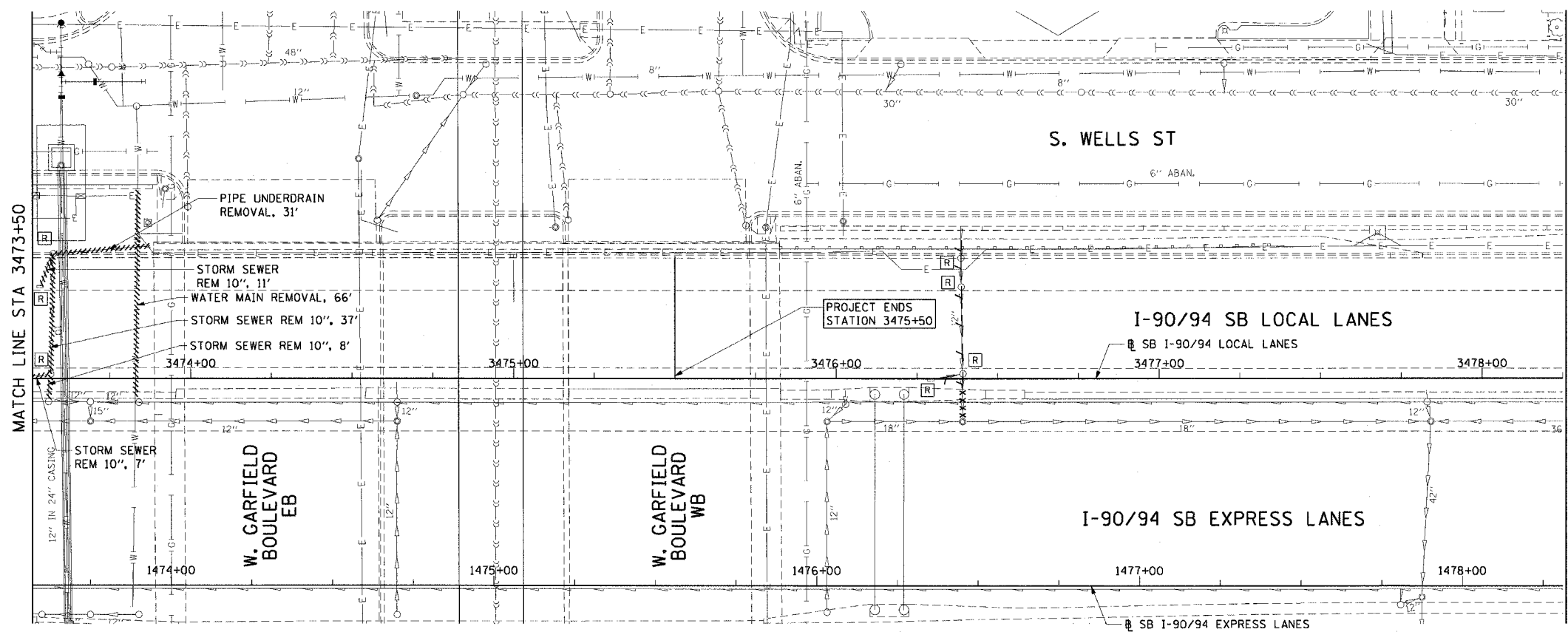
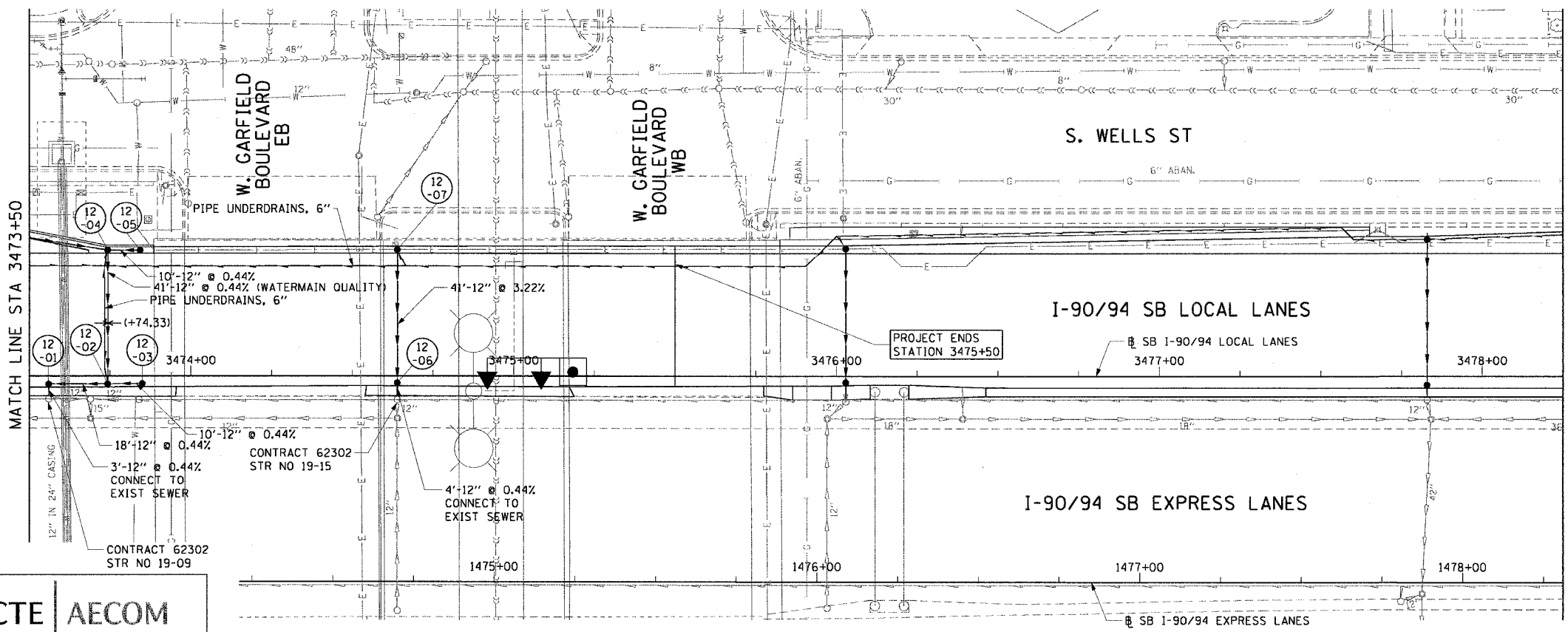


F.A.I. RTE.	SECTION	COUNTY	TOTAL SHEETS	SHEET NO.
90/94		COOK	247	79
STA. 3473+50		TO STA. 3478+25		
FED. ROAD DIST. NO. 1 ILLINOIS FED. AID PROJECT				
60A63 • (1919.15, 2021-922 PT1 & PT2) R-2				



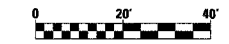
- LEGEND: EXISTING**
- INLET
  - CATCH BASIN
  - MANHOLE
  - STORM SEWER
  - COMBINED SEWER
  - PIPE UNDERDRAIN
  - [R] STRUCTURE TO BE REMOVED
  - [AD] STRUCTURE TO BE ADJUSTED
  - //// STORM SEWER REMOVAL
  - //// COMBINED SEWER REMOVAL
  - //// WATER MAIN REMOVAL
  - \*\*\*\*\* ABANDON EXISTING PIPE

**EXISTING CONDITIONS AND REMOVAL  
PROPOSED IMPROVEMENTS**



- LEGEND: PROPOSED**
- INLET
  - CATCH BASIN
  - MANHOLE
  - STORM SEWER
  - PIPE UNDERDRAIN
  - PROPOSED SWALE
  - ↑ HIGH POINT
  - ↓ LOW POINT
  - (XX-01) PROPOSED STRUCTURE

- NOTES:**
- SEE DRAINAGE SCHEDULES FOR STRUCTURE, PIPE AND UNDERDRAIN INFORMATION.
  - THE LOCATION OF DRAINAGE STRUCTURES AND PIPES CONSTRUCTED IN PREVIOUS CONTRACTS IS BASED OFF OF CONTRACT PLAN DRAWINGS. THE CONTRACTOR MUST VERIFY LIMITS OF PREVIOUS CONSTRUCTION IN THE FIELD.
  - THE CONTRACTOR SHALL COORDINATE THE LOCATION AND INSTALLATION OF THE UNDERDRAIN, AT STATION 3449+00, WITH IDOT CONTRACT NUMBER 62303.



DU-12

REVISIONS	
NAME	DATE

ILLINOIS DEPARTMENT OF TRANSPORTATION  
F.A.I. 90/94 (DAN RYAN EXPRESSWAY)  
63RD STREET TO GARFIELD BLVD (SB LOCAL LANES)

**DRAINAGE AND UTILITY PLANS**

SCALE: 1"=20'  
DATE: June 9, 2006

DRAWN BY: MDD  
CHECKED BY: MS



6/5/2006 10:21:12 PM