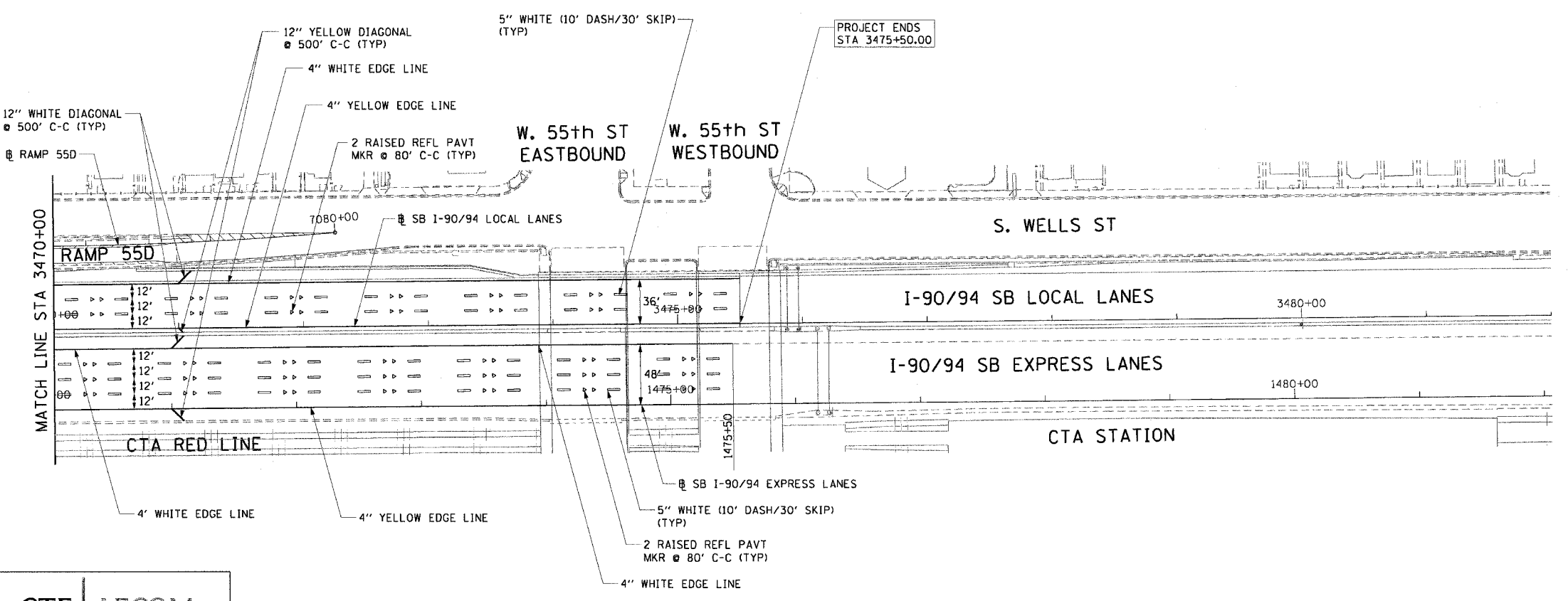
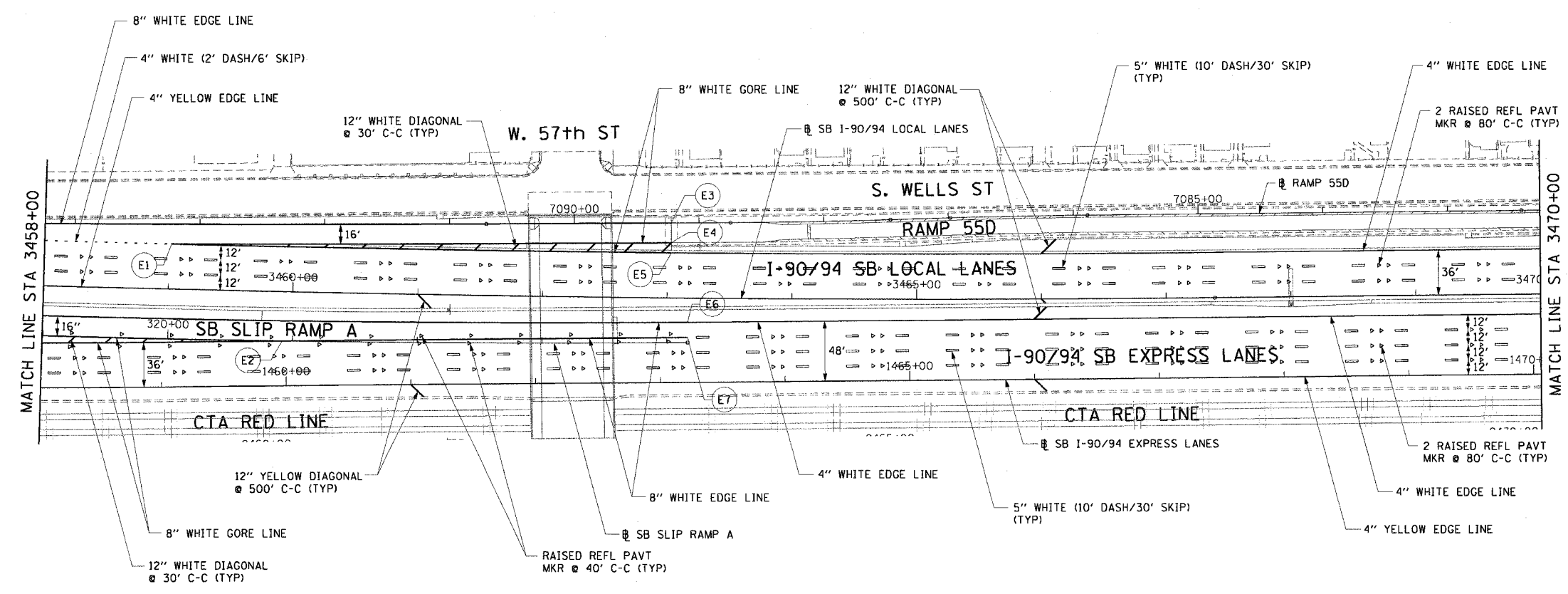
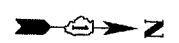



F.A.I. RTE.	SECTION	COUNTY	TOTAL SHEETS	SHEET NO.
90/94	*	COOK	247	90
STA. 3458+00		TO STA. 3474+50		
FED. ROAD DIST. NO. 1 ILLINOIS FED. AID PROJECT				
60A63 * (1919.15, 2021-922 PT1 & PT2) R-2				



- NOTES:
1. ALL PAVEMENT MARKINGS SHALL BE POLYUREA.
 2. THE PAVEMENT MARKINGS SHALL MATCH THOSE OF CONTRACT 62799 AT RAMP 55D.
 3. FOR PAVEMENT MARKING DETAILS, SEE DISTRICT 1 STANDARDS TC-12 AND TC-13.
 4. SHOULDER DIAGONAL SPACING AND RAISED REFLECTIVE PAVEMENT MARKING SPACING SHALL BE COORDINATED WITH THE SPACING OF CONTRACT 62303.

PT.	STATION	OFFSET
E1	3459+01.65	36.00' LT
E2	1459+96.94	36.00' LT
E3	3463+02.71	59.97' LT
E4	3463+02.95	43.98' LT
E5	3463+03.07	36.00' LT
E6	1463+22.10	38.00' LT
E7	1463+22.10	36.00' LT



REVISIONS	
NAME	DATE

PM-5
 ILLINOIS DEPARTMENT OF TRANSPORTATION
 F.A.I. 90/94 (DAN RYAN EXPRESSWAY)
 63RD STREET TO GARFIELD BLVD (SB LOCAL LANES)
 PROPOSED PAVEMENT MARKING PLANS
 SCALE: 1"=50'
 DATE: June 9, 2006
 DRAWN BY: PHP
 CHECKED BY: NJH



6/9/2006 12:55:00 PM