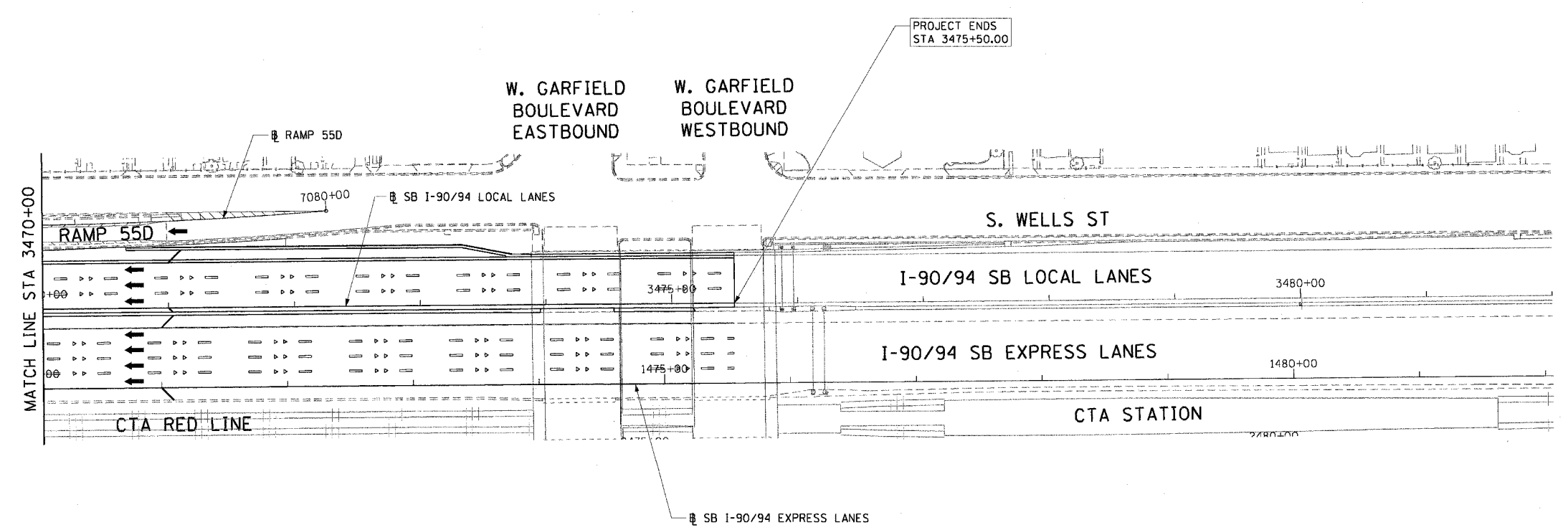
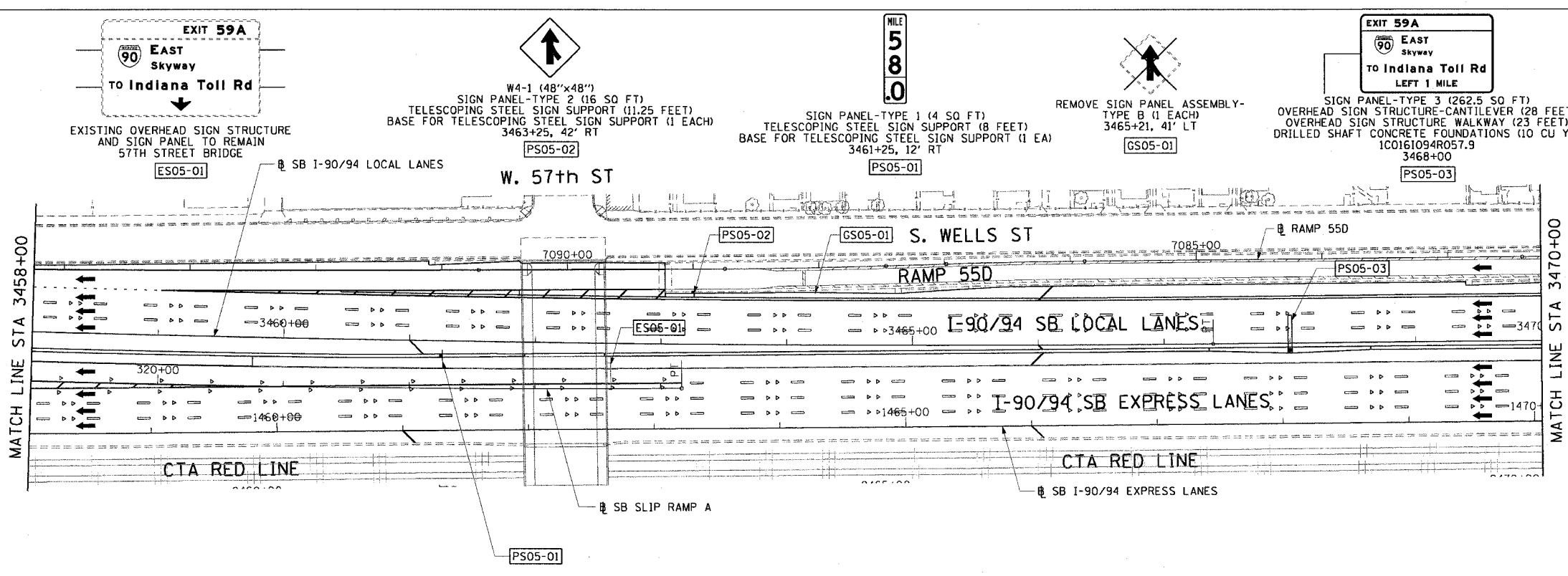



F.A.I. RTE.	SECTION	COUNTY	TOTAL SHEETS	SHEET NO.
90/94		COOK	247	96
STA. 3458+00	TO STA. 3475+50			
FED. ROAD DIST. NO. 1 ILLINOIS FED. AID PROJECT				
60A63 • (1919.15, 2021-922 PT1 & PT2) R-2				



- LEGEND:**
- ESXX-XX EXISTING OVERHEAD OR CANTILEVER SIGNS
 - GSXX-XX EXISTING POST MOUNTED SIGNS
 - PSXX-XX PROPOSED SIGNS

- NOTES:**
1. FOR SIGN PANEL AND TRUSS DETAILS SEE OVERHEAD SIGN STRUCTURE DETAIL SHEETS.
 2. FOR MILE MARKER PANELS SEE PROPOSED SIGN PANEL DETAIL SHEETS.
 3. SEE ROADWAY DETAILS FOR MOUNTING OF PROPOSED SIGN PS05-02



REVISIONS	
NAME	DATE

SG-05

ILLINOIS DEPARTMENT OF TRANSPORTATION
 F.A.I. 90/94 (DAN RYAN EXPRESSWAY)
 63RD STREET TO GARFIELD BLVD (SB LOCAL LANES)

PROPOSED SIGNING PLANS

SCALE: 1"=50'
 DATE: June 9, 2006

DRAWN BY: PHP
 CHECKED BY: RMG

CTE | AECOM

6/5/2006 3:46:00 PM
 I:\projects\60A63\60A63.dwg
 I:\projects\60A63\60A63.dwg