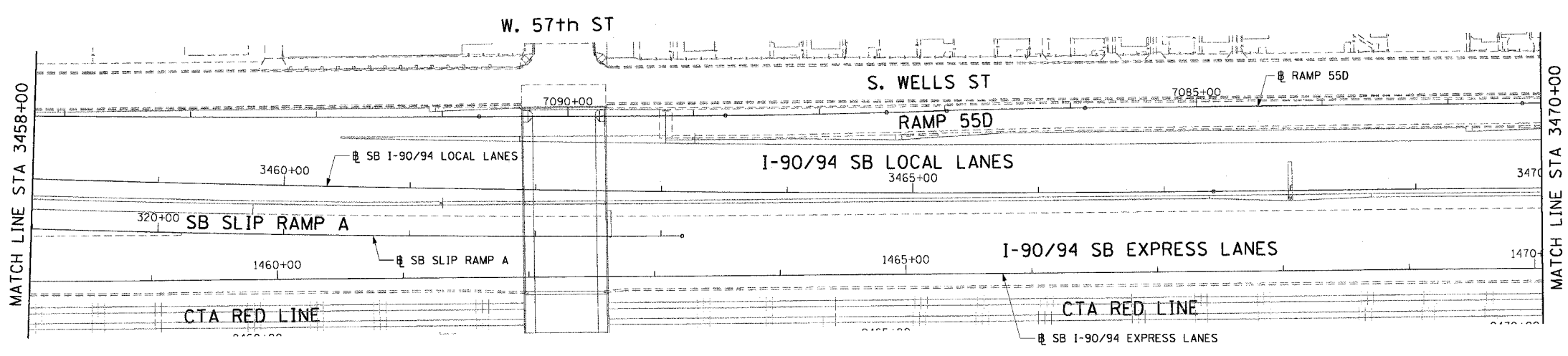
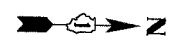
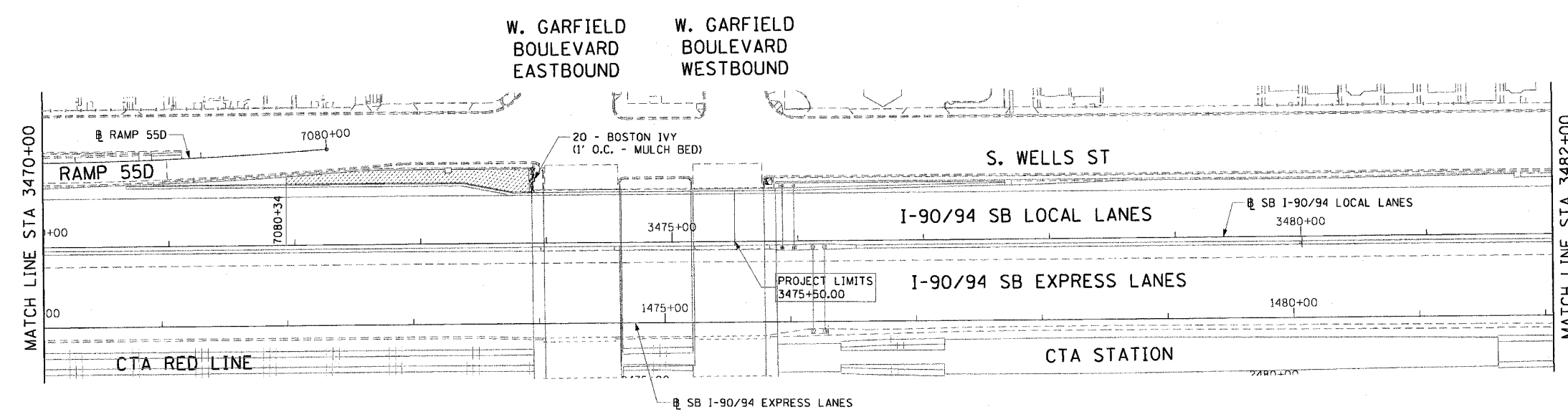



F.A.I. RTE.	SECTION	COUNTY	TOTAL SHEETS	SHEET NO.
90/94	-	COOK	247	130
STA. 3458+00		TO STA. 3482+00		
FED. ROAD DIST. NO. 1		ILLINOIS FED. AID PROJECT		
60A63		(1919.15, 2021-922 PT1 & PT2) R-2		



- LEGEND:
- TOPSOIL FURNISH AND PLACE, 4" SEEDING, CLASS 2A EROSION CONTROL BLANKET
  - TOPSOIL FURNISH AND PLACE, 12" COMPOST FURNISH AND PLACE, 6" SEEDING, CLASS 2A EROSION CONTROL BLANKET
  - TOPSOIL FURNISH AND PLACE, 12" COMPOST FURNISH AND PLACE, 6" SEEDING, CLASS 4 (MODIFIED) SEEDING, CLASS 5A (MODIFIED) EROSION CONTROL BLANKET
  - TOPSOIL FURNISH AND PLACE, 12" COMPOST FURNISH AND PLACE, 6" SEEDING, CLASS 4A (MODIFIED) SEEDING, CLASS 5 (MODIFIED) EROSION CONTROL BLANKET
  - PERENNIAL PLANTS, IVY OR SHRUBS TOPSOIL FURNISH AND PLACE, 12" COMPOST FURNISH AND PLACE, 6" EROSION CONTROL BLANKET
  - VINE



- NOTES:
- THE DIMENSIONS SHOWN ON THE PLANS SHALL BE USED AS A GUIDE TO LAY OUT THE SPECIFIED RESTORATION AREAS.



LA-03


REVISIONS	
NAME	DATE

ILLINOIS DEPARTMENT OF TRANSPORTATION  
 F.A.I. 90/94 (DAN RYAN EXPRESSWAY)  
 63RD STREET TO GARFIELD BLVD (SB LOCAL LANES)

LANDSCAPING PLANS  
 AND DETAILS

SCALE: 1"=50'  
 DATE: June 9, 2006

DRAWN BY: PHP  
 CHECKED BY: RMG



P:\P\0665 CIV\065 CIV\065 CIV\18 & 19\ST\CH\19\LA\landscaping\LA03A00-22.dwg  
 6/27/2006 10:30:24 AM