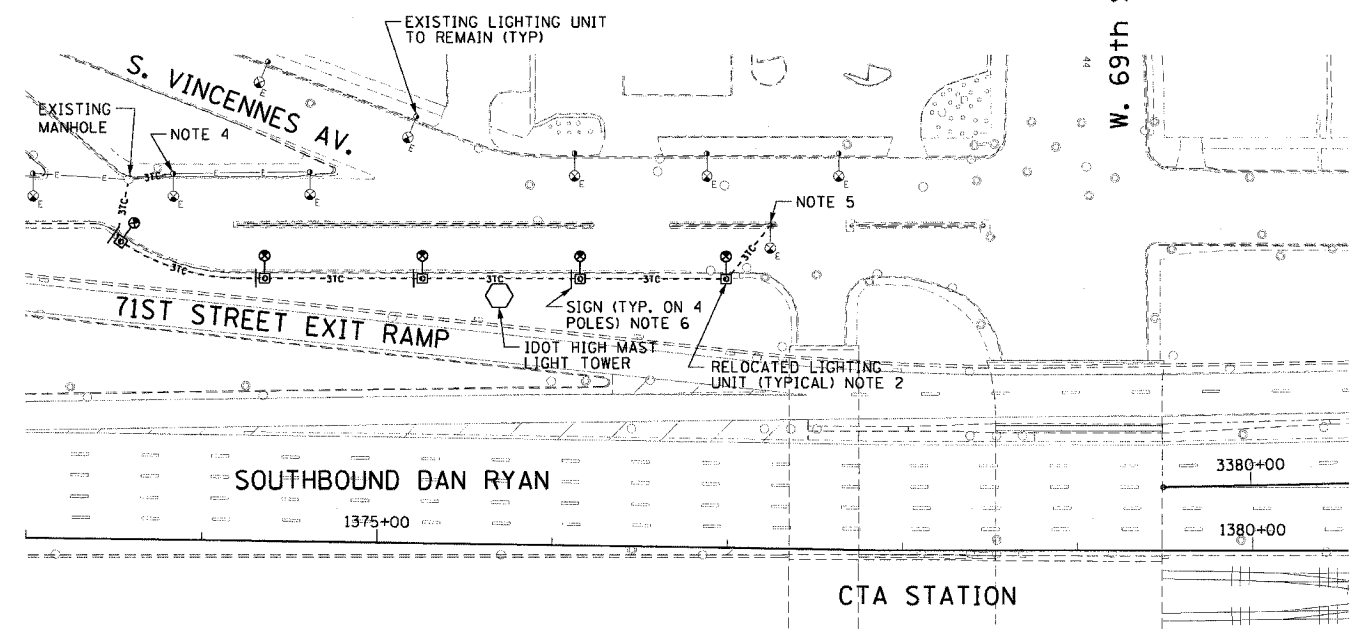


F.A.I. RTE.	SECTION	COUNTY	TOTAL SHEETS	SHEET NO.
90/94		COOK	247	151
STA. 1372+00.00		TO STA. 1380+00.00		
FED. ROAD DIST. NO. 1		ILLINOIS FED. AID PROJECT		
60A63		(1919.15, 2021-922 PT1 & PT2) R-2		

ATLAS NO. P-38  
GROUP NO. 11

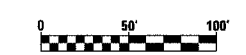
LIGHTING CONTROLLER 11  
IS LOCATED AT THE NORTHWEST  
CORNER OF 70TH ST. AND  
S. VINCENNES AVE.



WIRING PLAN

**NOTES:**

- SEE DRAWINGS E-1 AND E-2 FOR GENERAL NOTES, SYMBOLS AND ABBREVIATIONS.
- EXISTING LIGHTING UNITS TO BE REMOVED, CLEANED, PAINTED, PROVIDED WITH NEW LAMPS AND BE INSTALLED ON TOP OF THE NEW RETAINING WALL. EXCESS EQUIPMENT SHALL BE RETURNED TO THE CITY OF CHICAGO. SEE STRUCTURAL DRAWINGS FOR RETAINING WALL FOUNDATION DETAILS. REFER TO SPECIAL PROVISIONS FOR ADDITIONAL REQUIREMENTS.
- ROUTE ALL PROPOSED LIGHTING CIRCUIT CABLE SHOWN ON THIS DRAWING IN CONDUIT SHOWN ON THE PROPOSED CONDUIT AND FOUNDATION PLAN, DRAWING E-3.
- SPLICE NEW CIRCUIT CABLES TO EXISTING CIRCUIT CABLES AT EXISTING LIGHT POLE OR AS DIRECTED BY THE COMMISSIONER.
- CONNECT EXISTING LIGHT POLE TO NEW CIRCUIT CABLES.
- EXISTING REGULATORY SIGNS SHALL BE REINSTALLED ON LIGHT POLES AS DIRECTED BY THE COMMISSIONER.



E-4


REVISIONS	
NAME	DATE

ILLINOIS DEPARTMENT OF TRANSPORTATION  
F.A.I. 90/94 (DAN RYAN EXPRESSWAY)  
63RD STREET TO GARFIELD BLVD (SB LOCAL LANES)

**WIRING PLAN**

SCALE: 1"=50'  
DATE: June 9, 2006

DRAWN BY: HAR  
CHECKED BY: JPC



03/03/2006 03:03:28 PM