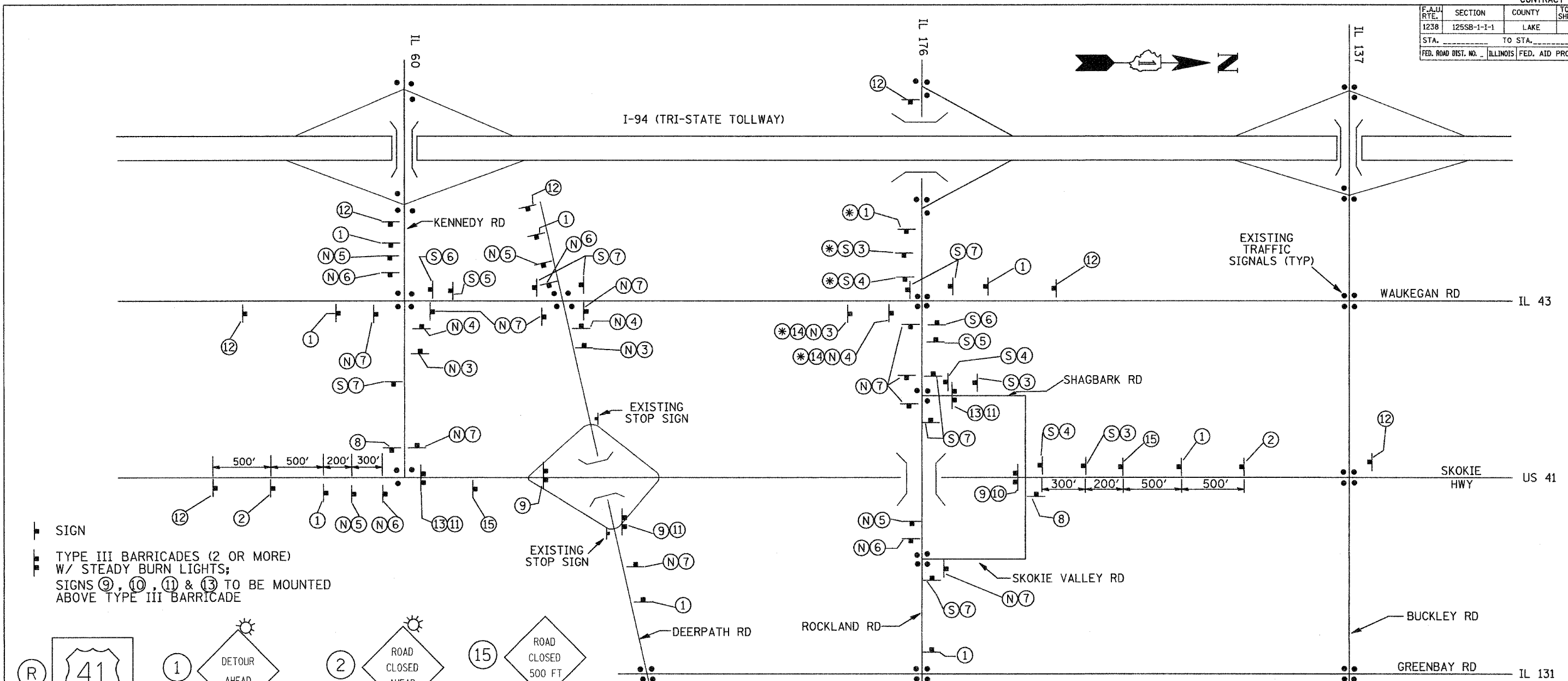
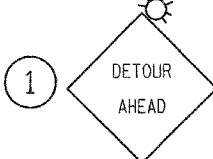

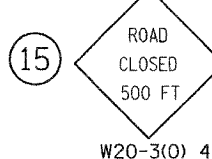
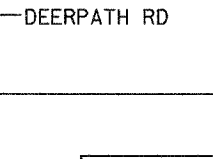

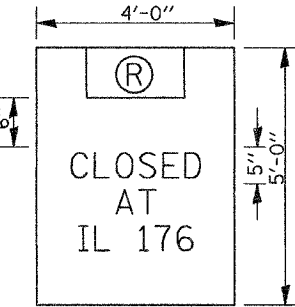
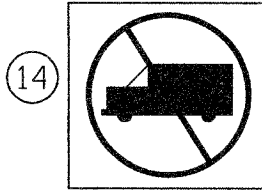
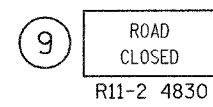
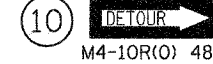


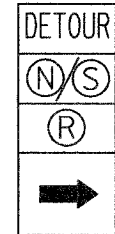
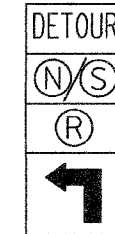
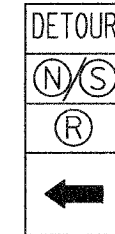

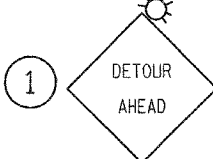

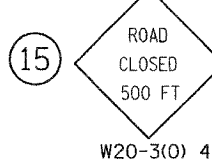
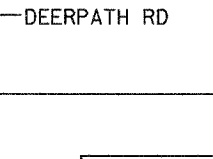

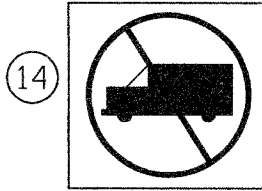
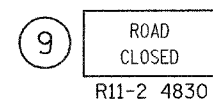
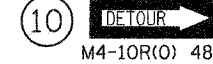


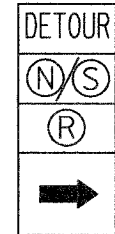
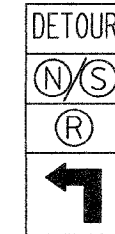
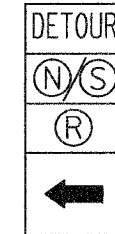

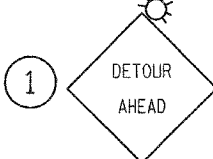

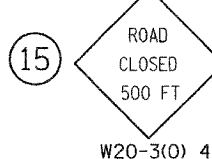
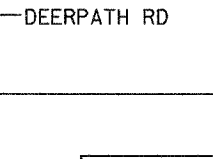

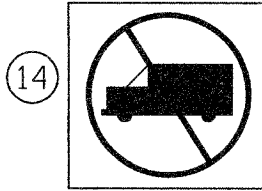


F.A.U. RTE.	SECTION	COUNTY	TOTAL SHEETS	SHEET NO.
1238	125SB-1-1-1	LAKE	13	11
STA. _____ TO STA. _____				
FED. ROAD DIST. NO. _____ ILLINOIS FED. AID PROJECT				



SIGN
 TYPE III BARRICADES (2 OR MORE)
 W/ STEADY BURN LIGHTS;
 SIGNS 9, 10, 11 & 13 TO BE MOUNTED
 ABOVE TYPE III BARRICADE

 W20-2(O) 48	 W20-3(O) 48	 W20-3(O) 48	 R11-4 6030	 M4-8a	 12	 R5-2 2424
 R11-2 4830	 M4-10R(O) 4818	 M4-10L(O) 4818	 3	 4	 5	 6
 7						
						
						

* COORDINATE SIGNAGE
 W/ EXISTING 15 TON POSTED
 DETOUR FOR IL 176

REVISIONS	
NAME	DATE

ILLINOIS DEPARTMENT OF TRANSPORTATION
**PROPOSED
 US 41 DETOUR
 PLAN**
 SCALE: VERT. _____ HORIZ. _____
 DATE _____ DRAWN BY _____ CHECKED BY _____

DATE = 6/16/2006
 PLOT SCALE = 1"=100'
 USER NAME = mduffy