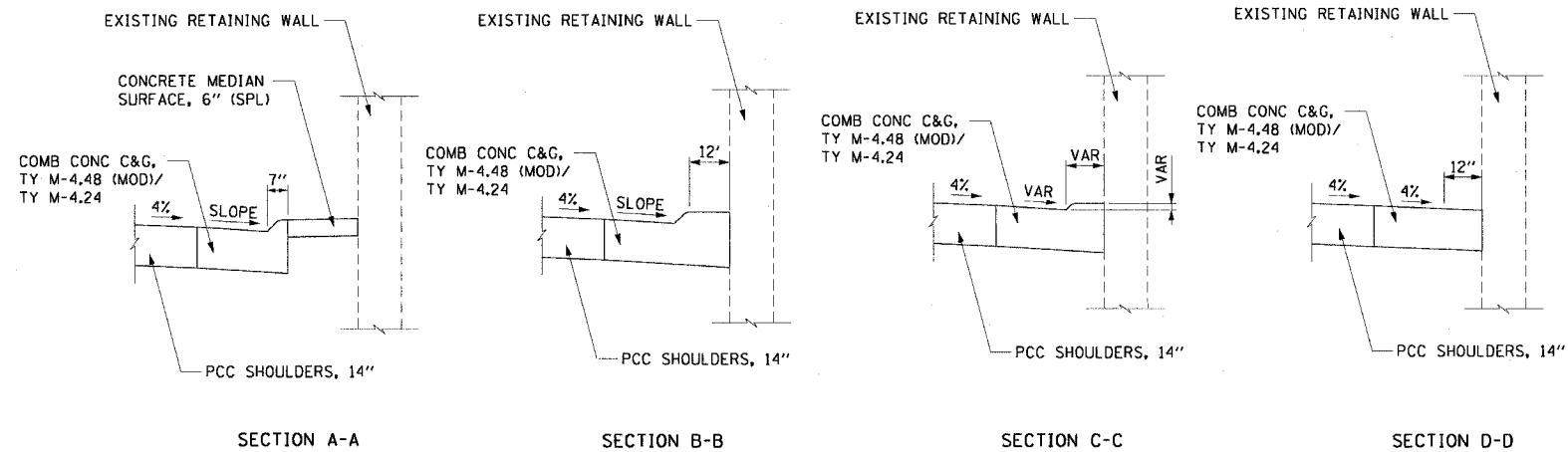
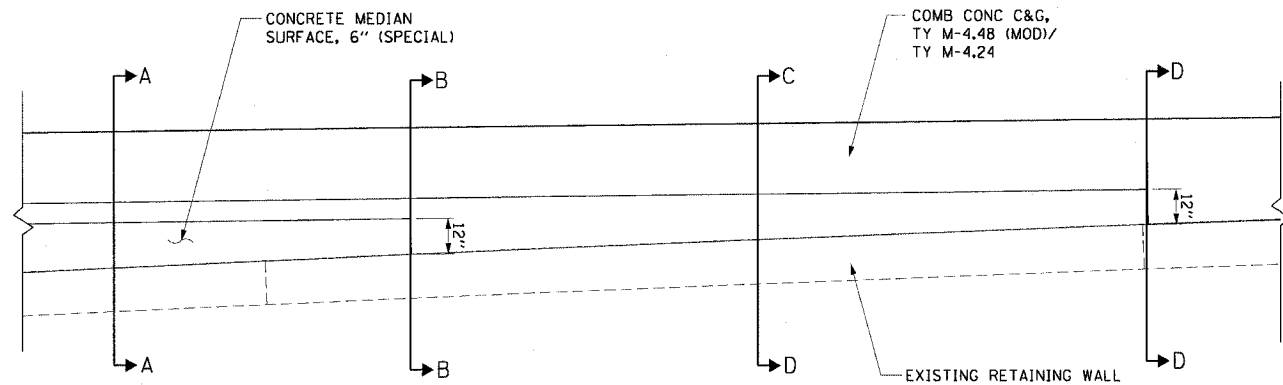


F.A.I. RTE.	SECTION	COUNTY	TOTAL SHEETS	SHEET NO.
90/94	*	COOK	565	336
STA.	TO STA.			
FED. ROAD DIST. NO. 1 ILLINOIS FED. AID PROJECT				
62301 • (2021-922 PT2 ETC 2324.6-1P) R-10				

VARIABLE CURB WIDTH AND GUTTER TRANSITIONS FOR COMB CONC C&G, TY M-4.24 & TY M-4.48 (MOD)

N.T.S.

STA 4479+61.90  
 STA 6089+27.63  
 STA 8067+12.46



NOTES:

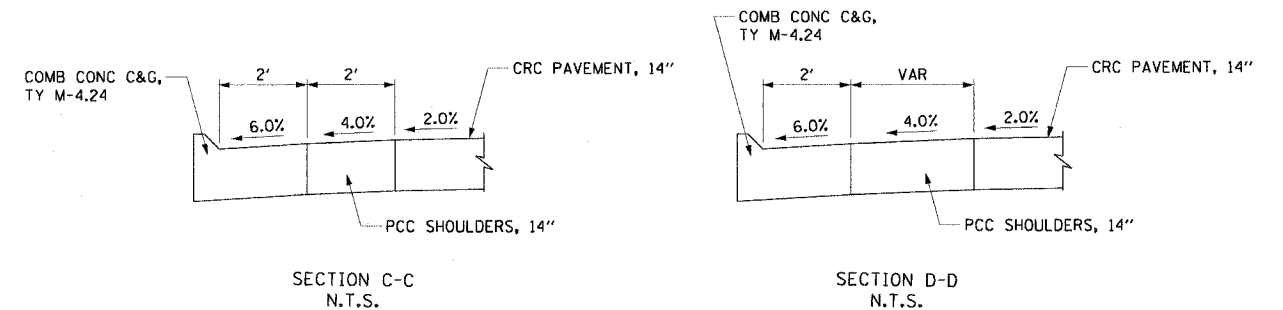
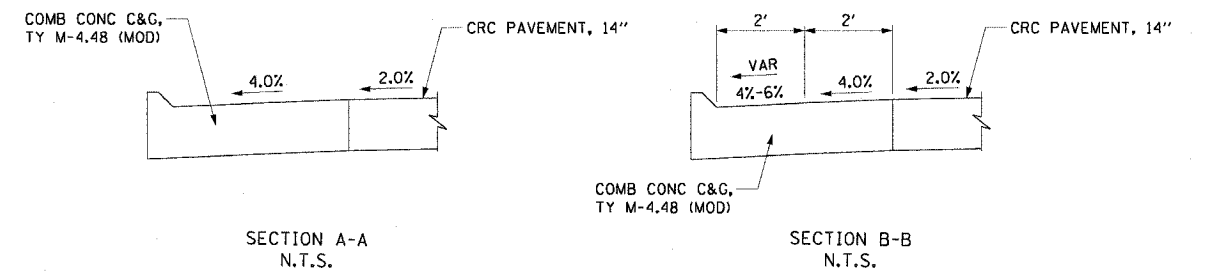
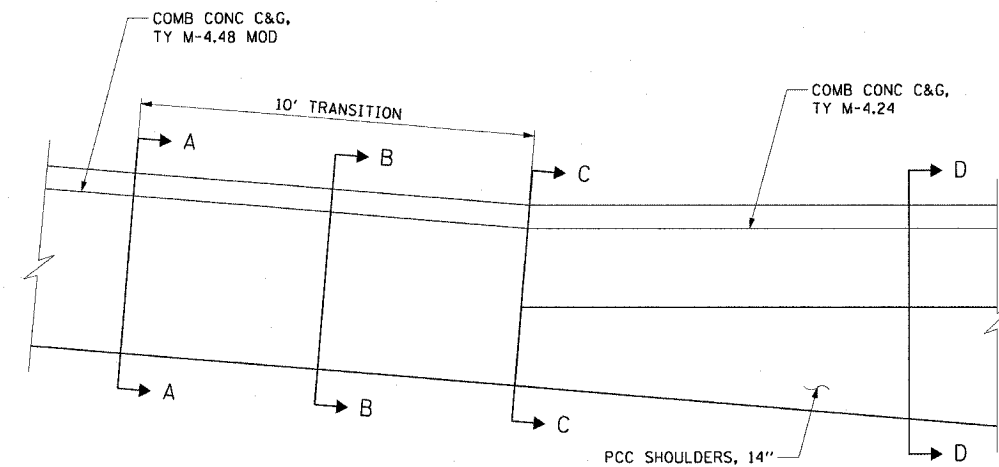
1. THE TRANSITION SECTION SHALL BE PAID FOR AS COMB CONC C&G, TY M-4.24 OR TY M-4.48 (MOD).
2. SEE RDT-7 FOR COMB CONC C&G, TY M-4.48 (MOD) DETAILS.
3. SLOPE FOR TY M-4.24 IS 6% AND SLOPE FOR TY M-4.48 (MOD) IS 4%.

CTE | AECOM

C&G TY M-4.48 (MOD) TRANSITION TO C&G TY M-4.24

N.T.S.

STA 4497+98.67  
 STA 4506+66.41



NOTES:

1. THE TRANSITION SECTION SHALL BE PAID FOR AS COMB CONC C&G, TY M-4.48 (MOD).
2. SEE RDT-7 FOR COMB CONC C&G, TY M-4.48 (MOD) DETAILS.

REVISIONS	
NAME	DATE

RDT-6  
 ILLINOIS DEPARTMENT OF TRANSPORTATION  
 F.A.I. 90/94 (DAN RYAN EXPRESSWAY)  
 GARFIELD BLVD TO 31ST STREET (NB LOCAL LANES)  
**ROADWAY DETAILS**  
**COMB CONC C&G, TY M TRANSITION**  
**TY M-4.48 (MOD) TO TY M-4.24 TRANSITION**  
 SCALE: NONE DRAWN BY: NJH  
 DATE: June 9, 2006 CHECKED BY: RMG

I:\P\468\68\68\IN\B-contrs\IB & 19\SP\ctr\19\roadway\_details\m4c0062a.rvt  
 6/7/2006 14:30 PM