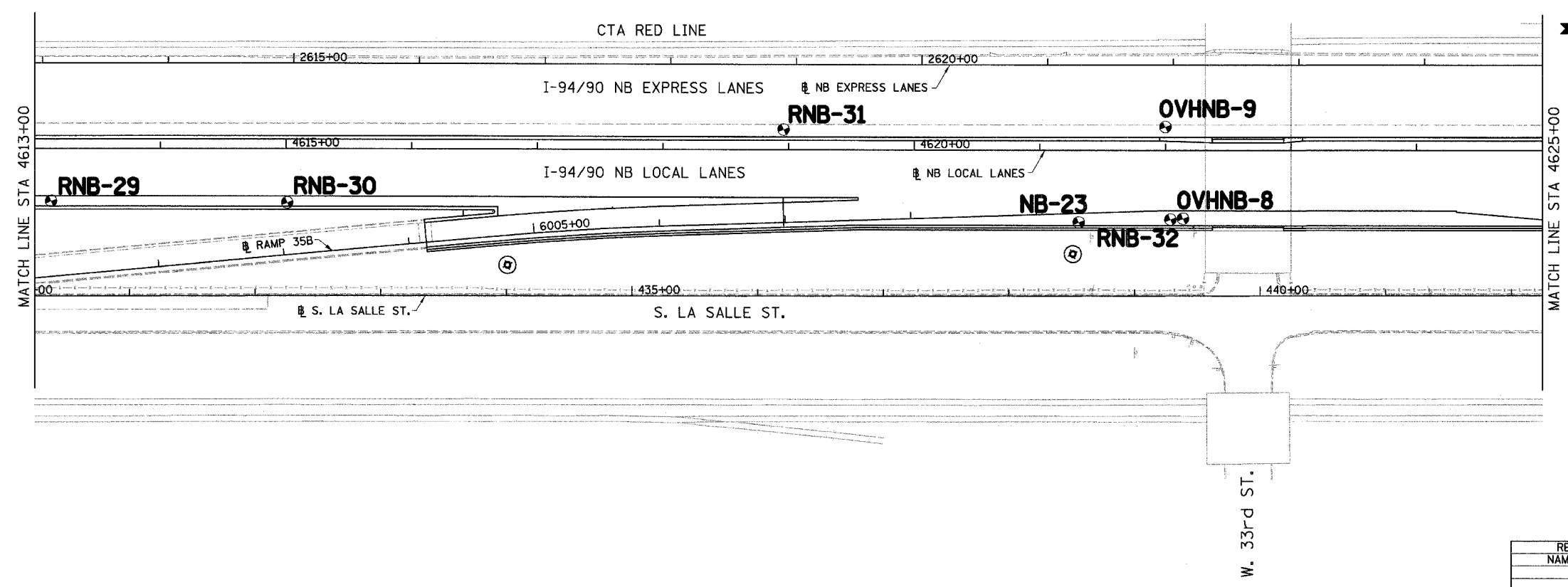
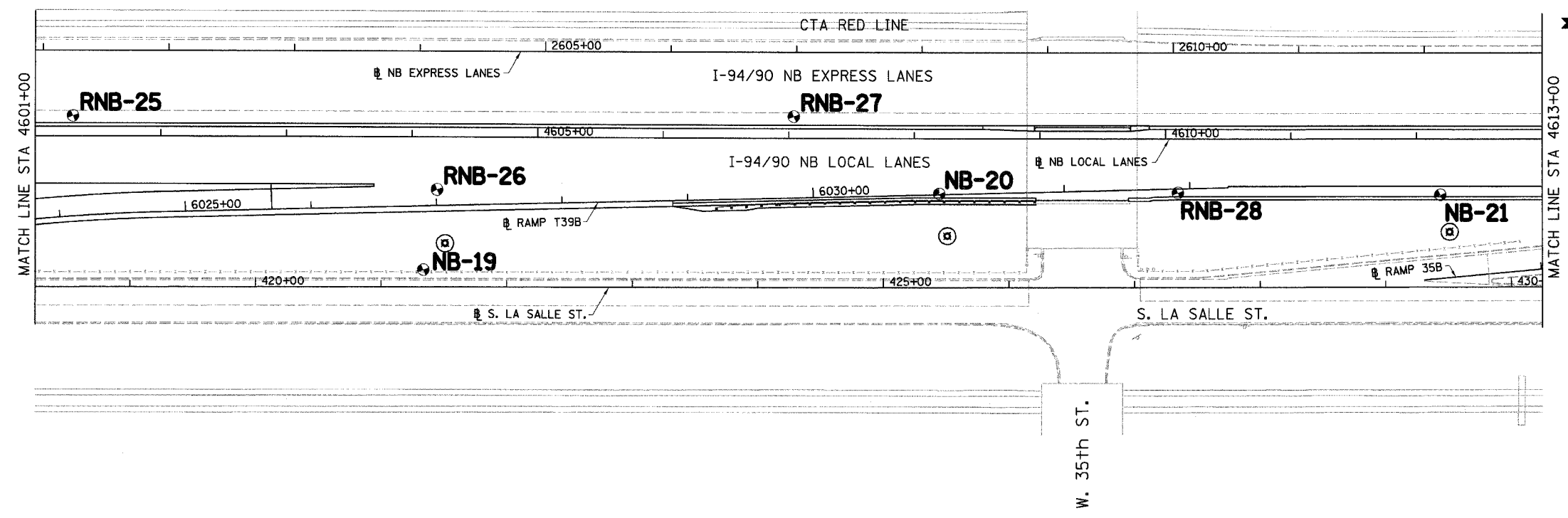



F.A.I.	SECTION	COUNTY	TOTAL SHEETS	SHEET NO.
94/90		COOK	565	360
STA.		TO STA.		
62301		*(2021-922 PT2 ETC 2324.6-1P) R-10		



LEGEND:

NB	HIGH MAST LIGHT TOWER
RNB	ROADWAY
OVHNB	OVERHEAD SIGN STRUCTURE



REVISIONS	
NAME	DATE

ILLINOIS DEPARTMENT OF TRANSPORTATION
 F.A.I. 94/90 (DAN RYAN EXPRESSWAY)
 GARFIELD BLVD TO 31ST STREET (NB LOCAL LANES)

SOIL BORING PLAN

SCALE: 1"=50'
 DATE: 06/09/06

DRAWN BY: LAM
 CHECKED BY: BLU

BOWMAN, BARRETT & ASSOCIATES INC.
 CONSULTING ENGINEERS
 Chicago, Illinois
 312.228.0100
 www.bbainc.com

6/7/2006 7:07:40 PM