

F.A.I.	SECTION	COUNTY	TOTAL SHEETS	SHEET NO.
94/90		COOK	565	377
STA.		TO STA.		
FED. ROAD DIST. NO.		ILLINOIS	FED. AID PROJECT	
62301		*12021-922 PT2 ETC 2324.6-1P1 R-10		

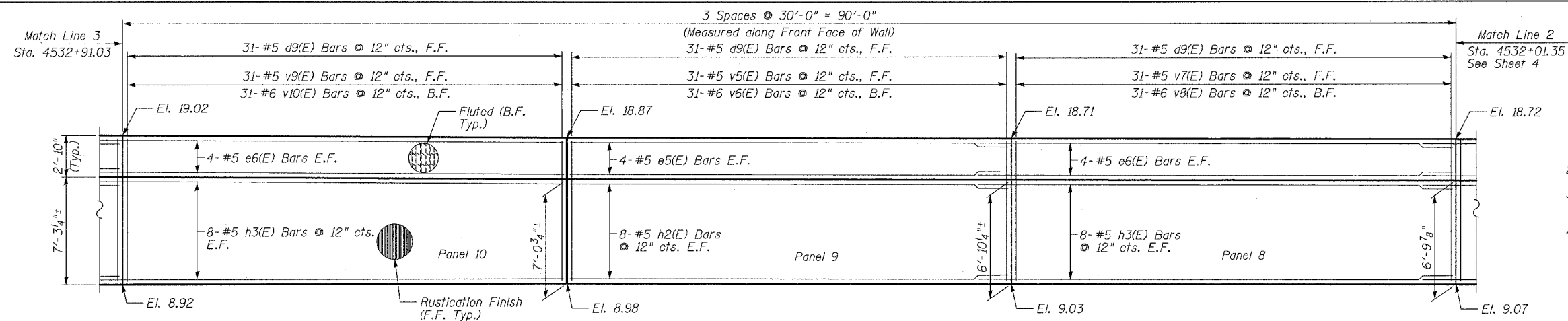
NOTES:

1. Facing in Plan Views is scaled 1:2 on an X:Y scale to show reinforcement.
2. See details for reinforcing bar clearances.
3. See Sheet 13 for relationship between proposed and existing piles.
4. Stationing is @ Northbound Local Lanes.

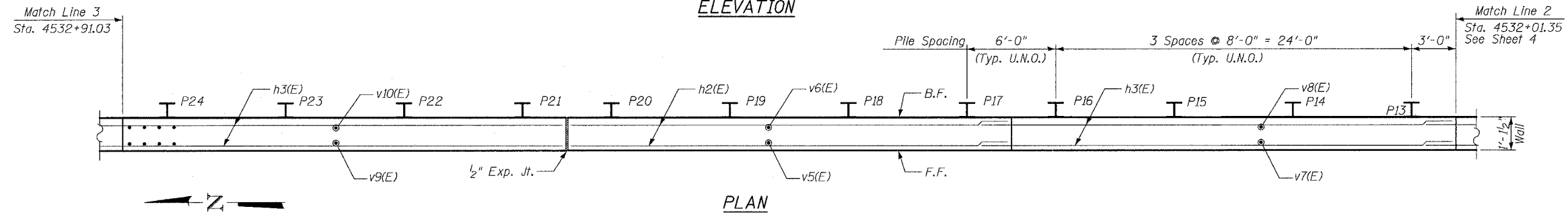
F.F. - denotes Front Face
 B.F. - denotes Back Face
 E.F. - denotes Each Face

MIN BAR LAP

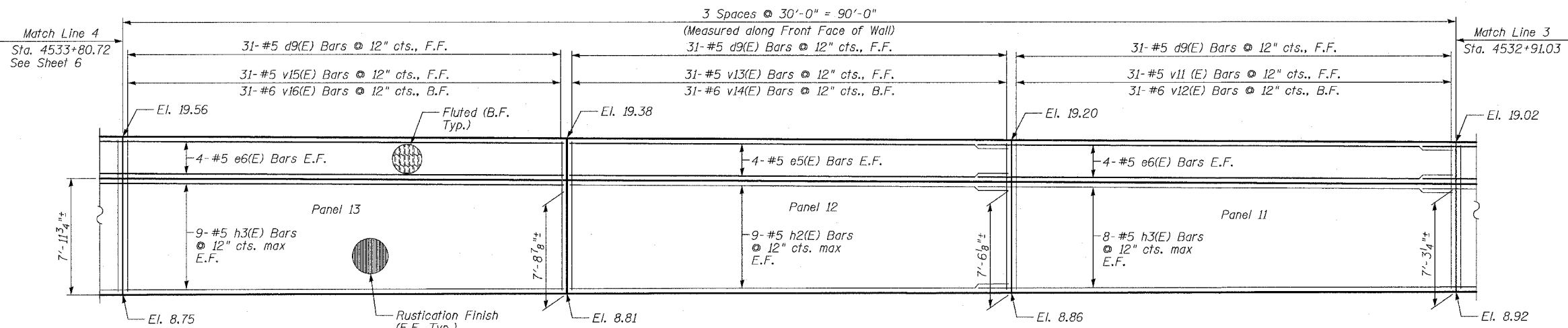
#5 - 2'-2"
 #6 - 2'-7"



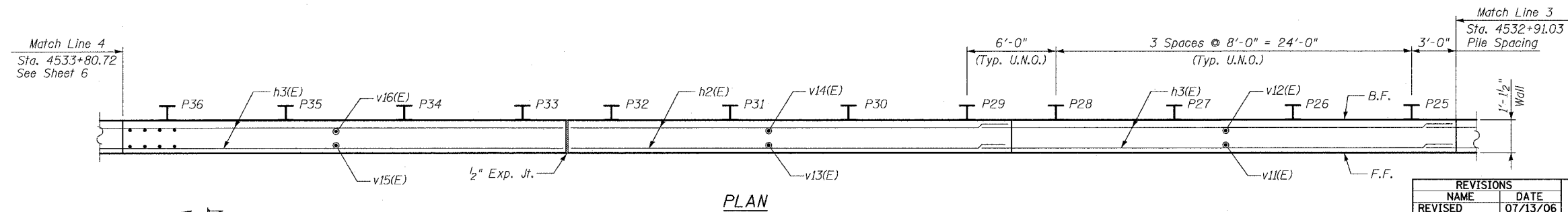
ELEVATION



PLAN



ELEVATION



PLAN

SHEET 5 OF 24

BOWMAN, BARRETT & ASSOCIATES INC.
 CONSULTING ENGINEERS
 Chicago, Illinois
 312.228.0100
 www.bbainc.com

REVISIONS	
NAME	DATE
REVISED	07/13/06

ILLINOIS DEPARTMENT OF TRANSPORTATION
 F.A.I. 94/90 (DAN RYAN EXPRESSWAY)
 GARFIELD BLVD TO 31ST STREET (NB LOCAL LANES)
 COOK COUNTY
 STA. 4529+75.90 TO STA. 4537+30.74
 RETAINING WALL N-47N-R
 WALL DETAILS 2
 S.N. 016-W977

SCALE: NTS
 DATE: JUNE 9, 2006
 DRAWN BY: MTR
 CHECKED BY: BLU

11/13/2006 4:50:03 PM