

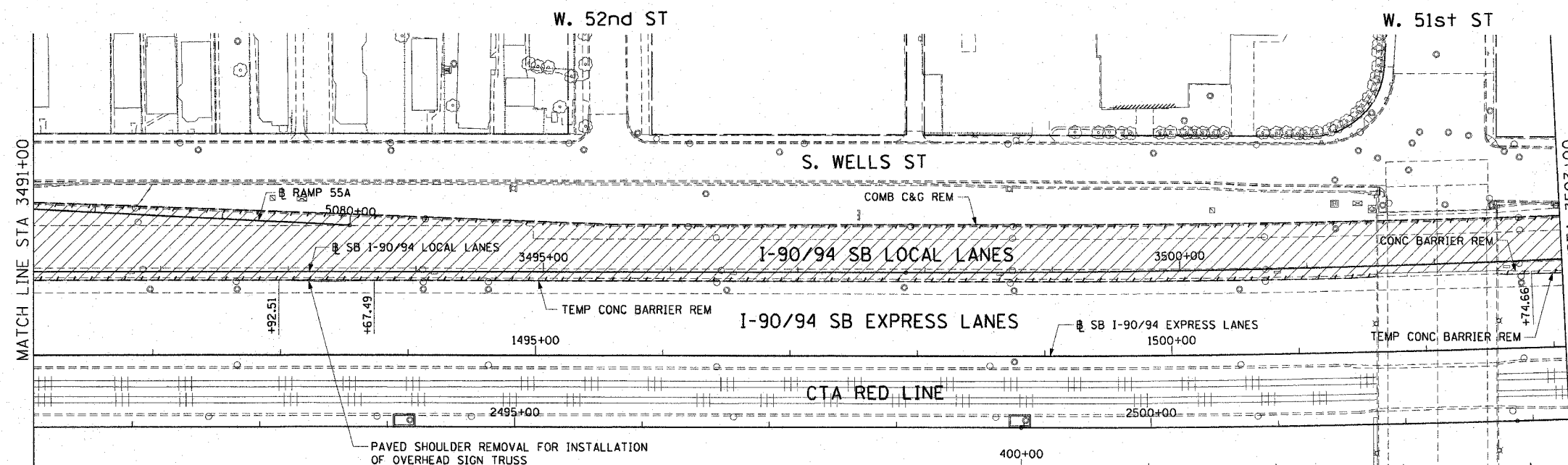
F.A.I. RTE.	SECTION	COUNTY	TOTAL SHEETS	SHEET NO.
90/94		COOK	588	54
STA. 3491+00		TO STA. 3503+00		
FED. ROAD DIST. NO. 1		ILLINOIS FED. AID PROJECT		
62303		(2021-922 PT2 ETC 2324.6-1P) R-11		

LEGEND:

- PAVEMENT REMOVAL
- PAVED SHOULDER REMOVAL
- LINEAR REMOVALS
- TEMPORARY FENCE
- SPOT REMOVAL
- EX HIGH MAST TOWER LOCATION - SEE HIGH MAST TOWER SCHEDULE FOR DETAILS

NOTES:

1. SEE PROPOSED OVERHEAD SIGN STRUCTURE DETAILS FOR LIMITS OF PAVED SHOULDER REMOVAL AT SIGN FOUNDATION LOCATIONS.



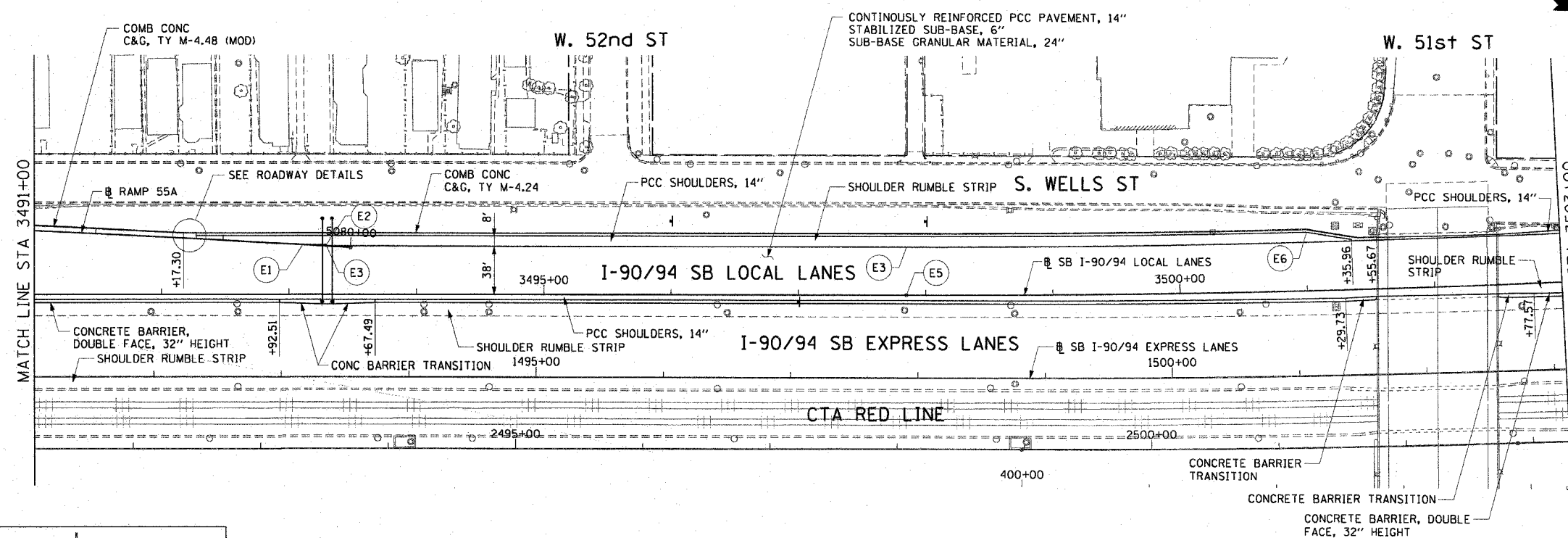
EXISTING CONDITIONS AND REMOVAL
PROPOSED IMPROVEMENTS

LEGEND:


- HIGH MAST LIGHT TOWER LOCATION - SEE HIGH MAST TOWER SCHEDULE FOR DETAILS

NOTES:

1. STATION CALLOUTS ARE FROM THE SB I-90/94 LOCAL LANES BASELINE UNLESS OTHERWISE NOTED.
2. SEE ROADWAY DETAILS FOR CONCRETE BARRIER TRANSITIONS AT BRIDGE PIERS AND SIGN STRUCTURES.
3. SEE ALIGNMENT PLANS FOR CURVE DATA.
4. SHOULDER RUMBLE STRIPS SHALL BE CONSTRUCTED IN THE PROPOSED AND EXISTING SHOULDERS OF THE LOCAL AND EXPRESS LANES ACCORDING TO IDOT STANDARD 642001.
5. SEE STRUCTURAL PLANS FOR PROPOSED OVERHEAD SIGN LOCATIONS AND DETAILS.



PT.	STATION	OFFSET	LOC
E1	3493+10.73	39.00' LT	EOP
E2	3493+29.44	39.00' LT	EOP
E3	3493+29.44	38.00' LT	EOP
E3	3497+84.90	38.00' LT	EOP
E5	3497+84.90	0.00'	EOP
E6	3501+00.56	46.00' LT	EOS



REVISIONS	
NAME	DATE

RDY-3
ILLINOIS DEPARTMENT OF TRANSPORTATION
F.A.I. 90/94 (DAN RYAN EXPRESSWAY)
GARFIELD BLVD TO 31ST STREET (SB LOCAL LANES)
EXISTING AND PROPOSED ROADWAY PLANS
SCALE: 1"=50'
DATE: June 9, 2006
DRAWN BY: PHP
CHECKED BY: NJH

CTE | AECOM