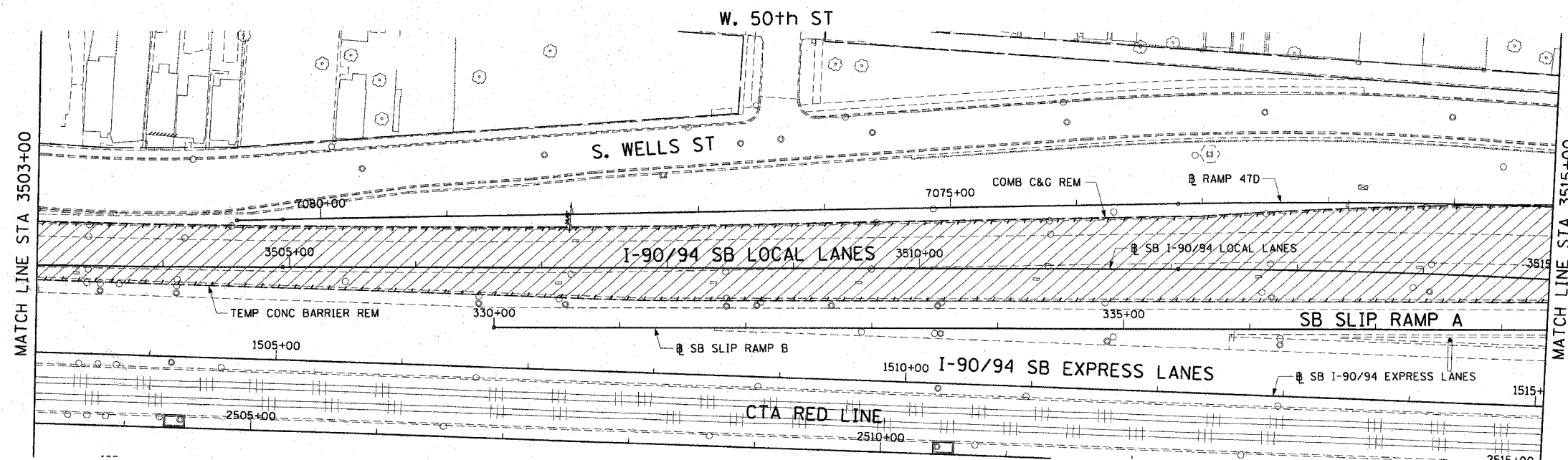


F.A.I. RTE.	SECTION	COUNTY	TOTAL SHEETS	SHEET NO.
90/94		COOK	588	55
STA. 3503+00	TO STA. 3515+00			
FED. ROAD DIST. NO. 1	ILLINOIS	FED. AID PROJECT		
62303	(2021-922 PT2 ETC 2324.6-1P) R-11			

LEGEND:

- PAVEMENT REMOVAL
- PAVED SHOULDER REMOVAL
- LINEAR REMOVALS
- TEMPORARY FENCE
- SPOT REMOVAL
- EX HIGH MAST TOWER LOCATION - SEE HIGH MAST TOWER SCHEDULE FOR DETAILS



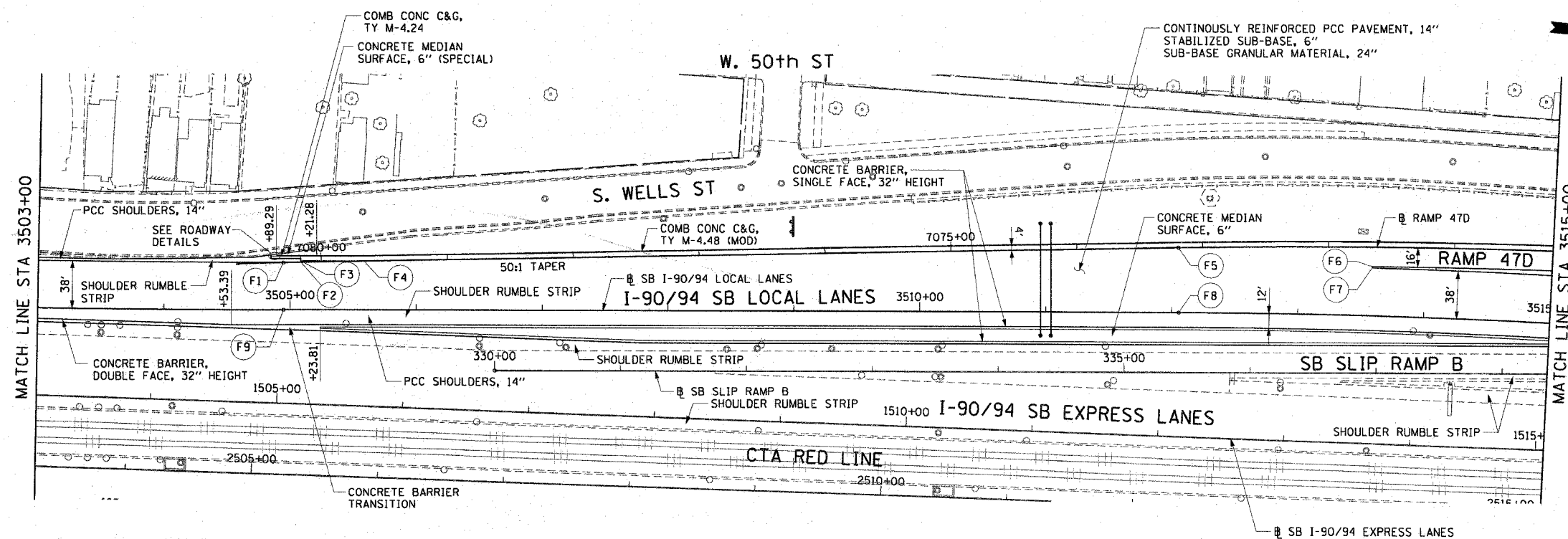
EXISTING CONDITIONS AND REMOVAL
PROPOSED IMPROVEMENTS

LEGEND:


- HIGH MAST LIGHT TOWER LOCATION - SEE HIGH MAST TOWER SCHEDULE FOR DETAILS

NOTES:

1. STATION CALLOUTS ARE FROM THE SB I-90/94 LOCAL LANES BASELINE UNLESS OTHERWISE NOTED.
2. SEE ROADWAY DETAILS FOR CONCRETE BARRIER TRANSITIONS AT BRIDGE PIERS AND SIGN STRUCTURES.
3. SEE ALIGNMENT PLANS FOR CURVE DATA.
4. SHOULDER RUMBLE STRIPS SHALL BE CONSTRUCTED IN THE PROPOSED AND EXISTING SHOULDERS OF THE LOCAL AND EXPRESS LANES ACCORDING TO IDOT STANDARD 642001.
5. SEE STRUCTURAL PLANS FOR PROPOSED OVERHEAD SIGN LOCATIONS AND DETAILS.



PT.	STATION	OFFSET	LOC	PT.	STATION	OFFSET	LOC
F1	3504+94.80	38.00' LT	EOP	F6	3513+58.35	39.00' LT	EOP
F2	3505+08.48	38.00' LT	EOP	F7	3513+58.35	38.00' LT	EOP
F3	3505+08.48	39.00' LT	EOP	F8	3512+05.54	0.00'	EOP
F4	3505+58.48	39.00' LT	EOP	F9	3504+94.80	0.00'	EOP
F5	7073+19.22	0.00'	EOP				



REVISIONS	
NAME	DATE

RDY-4
ILLINOIS DEPARTMENT OF TRANSPORTATION
F.A.I. 90/94 (DAN RYAN EXPRESSWAY)
GARFIELD BLVD TO 31ST STREET (SB LOCAL LANES)
EXISTING AND PROPOSED ROADWAY PLANS
SCALE: 1"=50'
DATE: June 9, 2006
DRAWN BY: PHP
CHECKED BY: NJH

CTE | AECOM

P:\90468\civil\B-ctrs\18 & 19\sm\citr_19\roadway_plans\90468.dwg