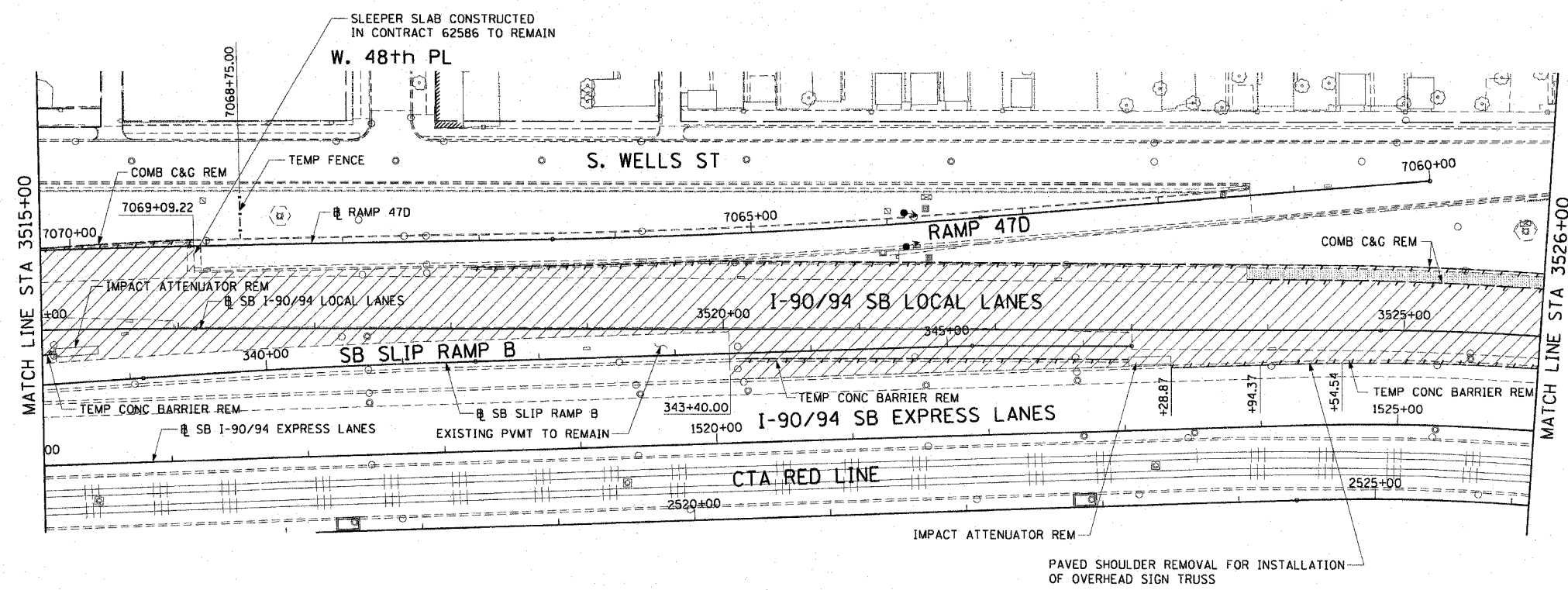



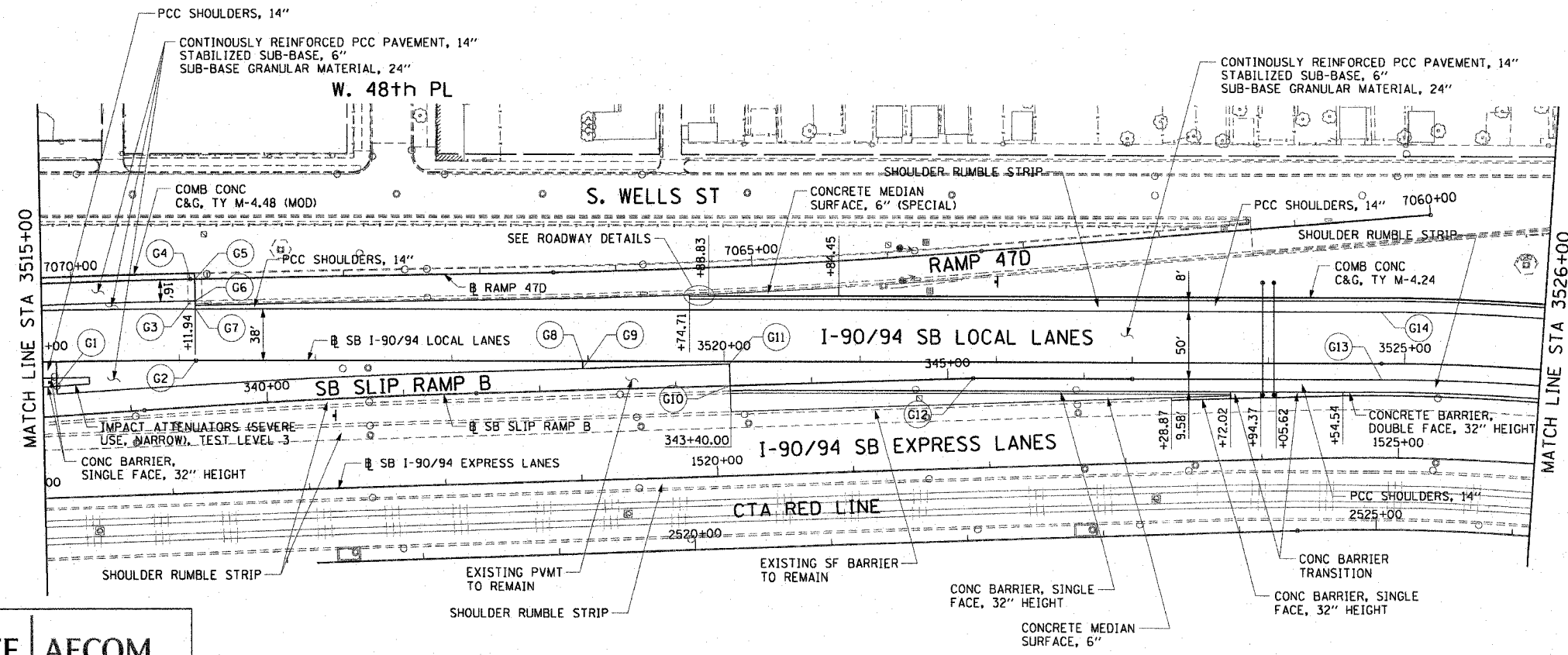
F.A.I. RTE.	SECTION	COUNTY	TOTAL SHEETS	SHEET NO.
90/94		COOK	588	56
STA. 3515+00		TO STA. 3526+00		
FED. ROAD DIST. NO. 1 ILLINOIS FED. AID PROJECT 62303 (2021-922 PT2 ETC 2324.6-1P) R-11				



- LEGEND:
- PAVEMENT REMOVAL
 - PAVED SHOULDER REMOVAL
 - LINEAR REMOVALS
 - TEMPORARY FENCE
 - SPOT REMOVAL
 - EX HIGH MAST TOWER LOCATION - SEE HIGH MAST TOWER SCHEDULE FOR DETAILS

- NOTES:
- SEE PROPOSED OVERHEAD SIGN STRUCTURE DETAILS FOR LIMITS OF PAVED SHOULDER REMOVAL AT SIGN FOUNDATION LOCATIONS.

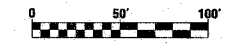
EXISTING CONDITIONS AND REMOVAL
PROPOSED IMPROVEMENTS



- LEGEND:
- HIGH MAST LIGHT TOWER LOCATION - SEE HIGH MAST TOWER SCHEDULE FOR DETAILS

- NOTES:
- STATION CALLOUTS ARE FROM THE SB I-90/94 LOCAL LANES BASELINE UNLESS OTHERWISE NOTED.
 - SEE ROADWAY DETAILS FOR CONCRETE BARRIER TRANSITIONS AT BRIDGE PIERS AND SIGN STRUCTURES.
 - SEE ALIGNMENT PLANS FOR CURVE DATA.
 - SHOULDER RUMBLE STRIPS SHALL BE CONSTRUCTED IN THE PROPOSED AND EXISTING SHOULDERS OF THE LOCAL AND EXPRESS LANES ACCORDING TO IDOT STANDARD 642001.
 - SEE STRUCTURAL PLANS FOR PROPOSED OVERHEAD SIGN LOCATIONS AND DETAILS.

PT.	STATION	OFFSET	LOC	PT.	STATION	OFFSET	LOC
G1	338+46.45	16.00' LT	EOP	G8	3518+96.04	0.00'	EOP
G2	3516+12.45	0.00'	EOP	G9	3518+96.04	5.56' RT	EOP
G3	7069+12.32	16.00' LT	EOP	G10	343+40.00	0.00'	EOP
G4	7069+12.32	0.00'	EOP	G11	343+40.00	16.00' LT	EOP
G5	7069+09.22	0.00'	EOP	G12	3521+83.07	12.00' RT	EOP
G6	7069+09.22	16.00' LT	EOP	G13	3524+83.07	12.00' RT	EOP
G7	3516+12.45	38.00' LT	EOP	G14	3524+83.07	38.00' LT	EOP



REVISIONS	
NAME	DATE

ILLINOIS DEPARTMENT OF TRANSPORTATION
F.A.I. 90/94 (DAN RYAN EXPRESSWAY)
GARFIELD BLVD TO 31ST STREET (SB LOCAL LANES)
EXISTING AND PROPOSED ROADWAY PLANS

SCALE: 1"=50'
DATE: June 9, 2006
DRAWN BY: PHP
CHECKED BY: NJH

CTE | AECOM

6/7/2006 12:29:13 PM