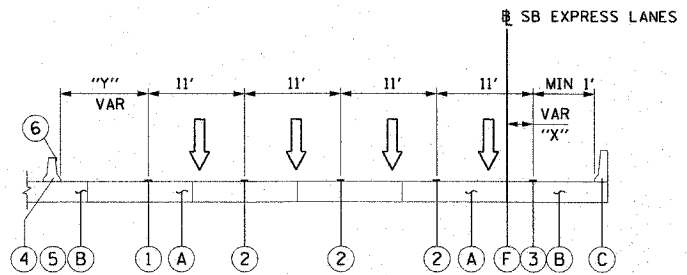
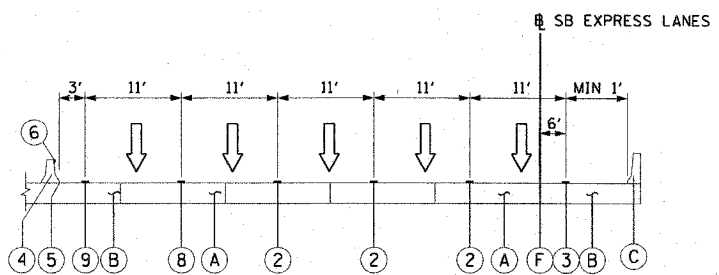


F.A.I. RTE. 90/94	SECTION *	COUNTY COOK	TOTAL SHEETS 588	SHEET NO. 82
STA. 62303		TO STA. *		
FED. ROAD DIST. NO. 1 ILLINOIS FED. AID PROJECT				
62303 * (2021-922 PT2 ETC 2324.6-1P) R-11				

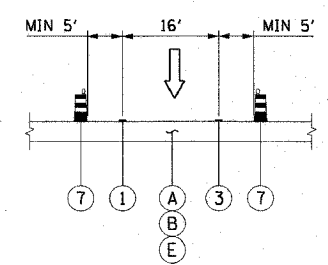


SECTION C-C STATION 1475+50.00 TO 1490+96.82
SECTION C-C STATION 1507+50.00 TO 1528+87.61

"Y"	STATION RANGE	"X"	STATION RANGE
10'	1475+56.06 TO 1489+61.03	4'	1475+56.06 TO 1483+00
1'	1523+00 TO 1528+87.61	4'-6"	1483+00 TO 1485+00
		6'	1485+00 TO 1490+96.82
		6'	1507+50 TO 1528+00
		6'-5"	1528+00 TO 1528+50
		5'	1528+50 TO 1528+87.61



SECTION H-H STATION 1490+96.82 TO 1507+50.00



SECTION G-G
RAMP SECTIONS
55TH STREET EXIT RAMP
47TH STREET ENTRANCE RAMP

- ① PAVEMENT MARKING - LINE 4" (WHITE)
 - ② PAVEMENT MARKING - LINE 5" (WHITE SKIP DASH)
 - ③ PAVEMENT MARKING - LINE 4" (YELLOW)
 - ④ RELOCATE TEMPORARY CONCRETE BARRIER
 - ⑤ TEMPORARY PAVEMENT MARKING - LINE 6"
 - ⑥ MONODIRECTIONAL PRISMATIC BARRIER REFLECTOR
 - ⑦ DRUM OR BARRICADE TYPE II WITH STEADY BURN LIGHT
 - ⑧ PAVEMENT MARKING - LINE 8" (WHITE SKIP DASH)
 - ⑨ PAVEMENT MARKING - LINE 8" (WHITE)
- A PAVEMENT
 - B SHOULDER
 - C EXISTING BARRIER WALL
 - D EXISTING TEMPORARY BARRIER WALL
 - E TEMPORARY PAVEMENT
 - F PAVEMENT-SHOULDER JOINT
 - G PAVEMENT-PAVEMENT JOINT

NOTES:
1. TYPICAL SECTIONS NEED TO BE VERIFIED WITH THE TRAFFIC CONTROL PLANS WITH REGARDS TO TRAFFIC CONTROL CONDITIONS AND PAVEMENT MARKING SIZES.

REVISIONS	
NAME	DATE

MOTTS-01
ILLINOIS DEPARTMENT OF TRANSPORTATION
F.A.I. 90/94 (DAN RYAN EXPRESSWAY)
GARFIELD BLVD TO 31ST STREET (SB LOCAL LANES)
SUGGESTED STAGES OF CONSTRUCTION
AND TRAFFIC CONTROL
TYPICAL SECTIONS
3475+50 TO 3529+00
SCALE: 1"=50'
DATE: June 9, 2006
DRAWN BY: PHP
CHECKED BY: RMG

CTE | AECOM

PA-040468-civil18-ctrls 18 & 19-stk-ctrl 19-mat-stg/ing/und 19-012257 6/7/2006 1:56:15 PM