

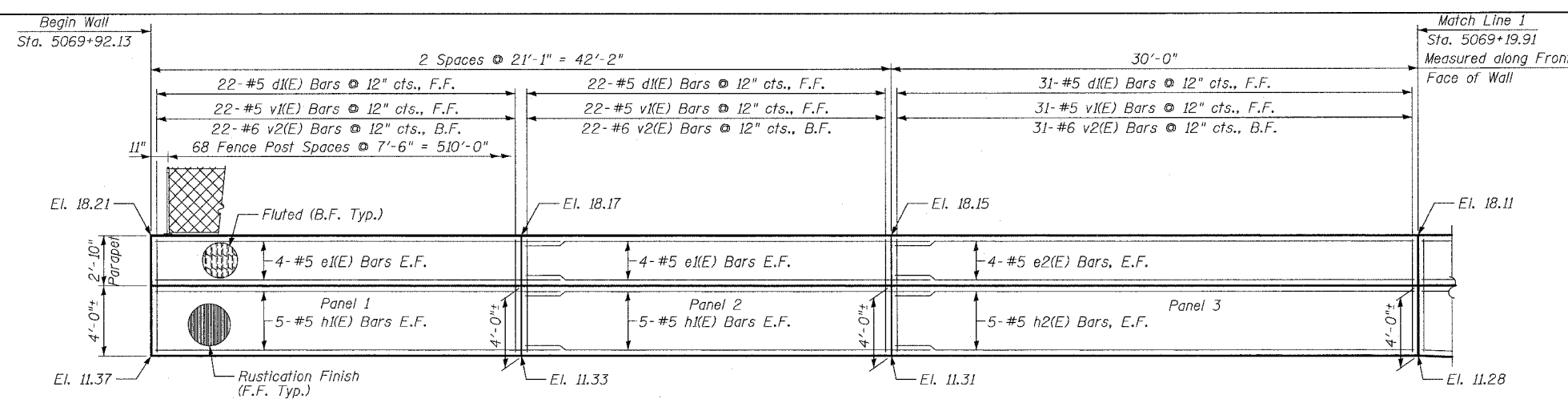
F.A.I.	SECTION	COUNTY	TOTAL SHEETS	SHEET NO.
94/90	*	COOK	588	416
STA.	TO STA.			
FED. ROAD DIST. NO.	ILLINOIS FED. AID PROJECT			
62303	*(2021-922 PT2 ETC 2324.6-1P) R-11			

- NOTES:**
- Facing in Plan Views is scaled 1:2 on an X:Y scale to show reinforcement.
 - See details for reinforcing bar clearances.
 - Stationing is @ Ramp 47A.

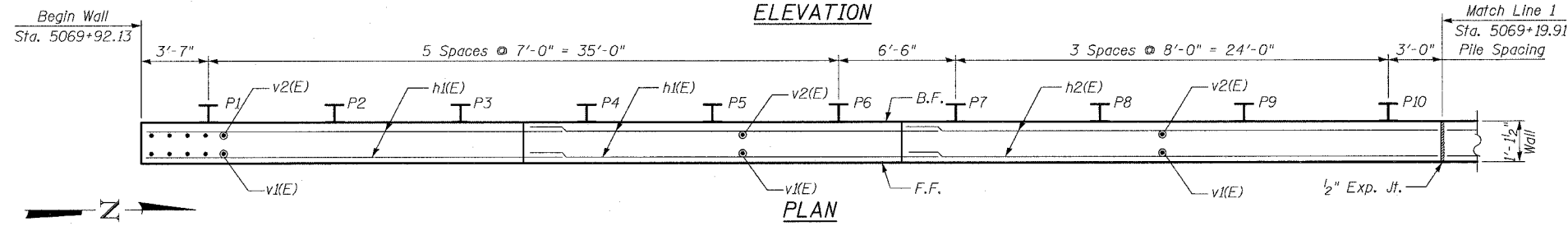
- * Order bars full length and cut as indicated in cutting diagram.
- ** Remaining Bars from Cutting Diagram

F.F. - denotes Front Face
 B.F. - denotes Back Face
 E.F. - denotes Each Face

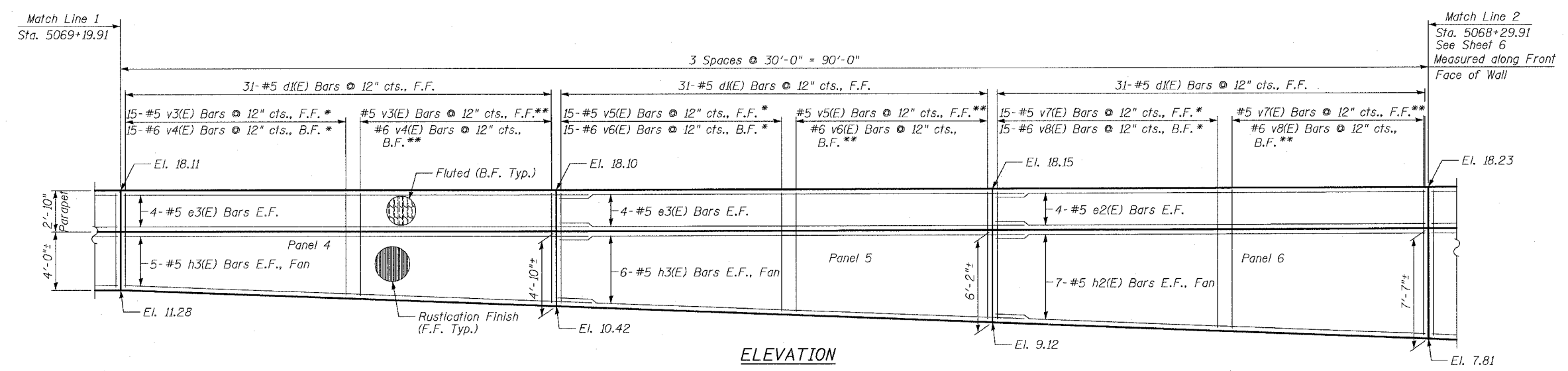
MIN BAR LAP
 #5 - 2'-2"
 #6 - 2'-7"



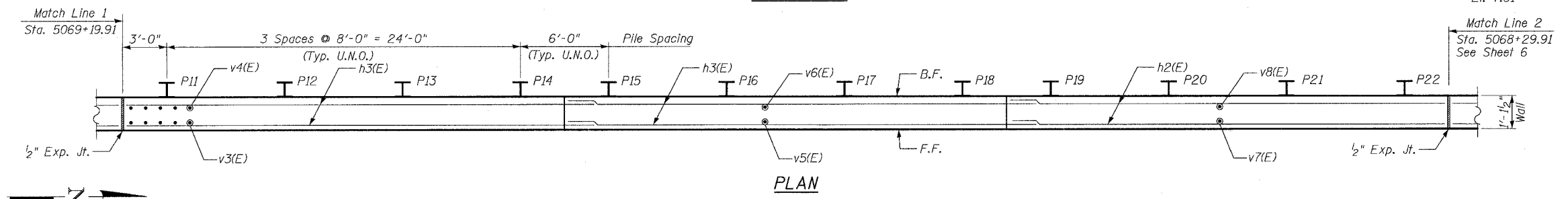
ELEVATION



PLAN



ELEVATION



PLAN

SHEET 5 OF 24

REVISIONS	
NAME	DATE
REVISOR	7/13/06

ILLINOIS DEPARTMENT OF TRANSPORTATION
 F.A.I. 94/90 (DAN RYAN EXPRESSWAY)
 GARFIELD BLVD TO 31ST STREET (SB LOCAL LANES)
 COOK COUNTY
 STA. 3532+90.57 TO STA. 3543+57.42
 RETAINING WALL S-45S-F
 WALL DETAILS 1
 S.N. 016-W978

SCALE: NTS
 DATE: JUNE 9, 2006
 DRAWN BY: MTR
 CHECKED BY: BLU

BOWMAN, BARRETT & ASSOCIATES INC.
 CONSULTING ENGINEERS
 Chicago, Illinois
 312.228.0100
 www.bbandainc.com

7/13/2006 5:02:08 PM