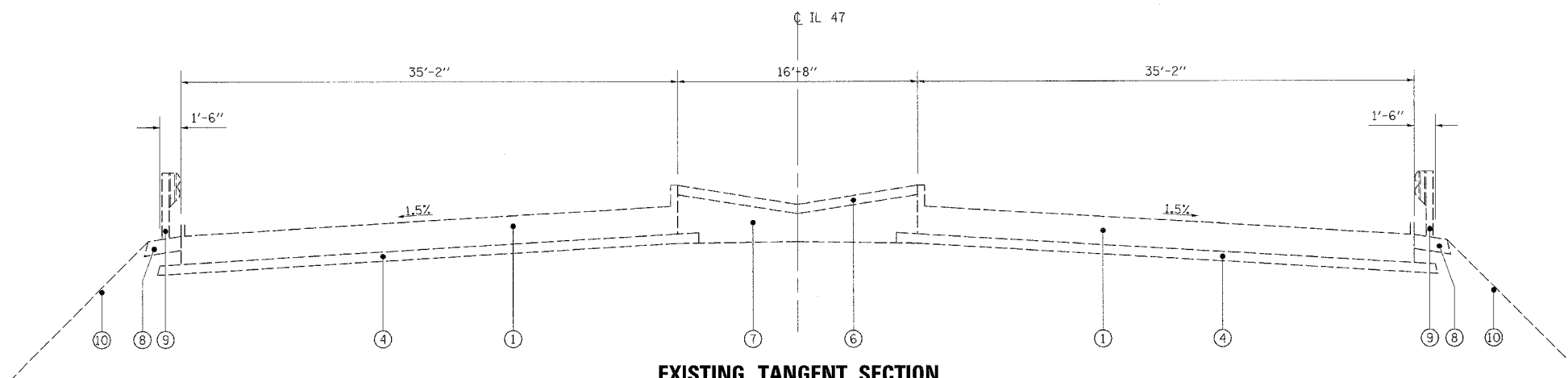
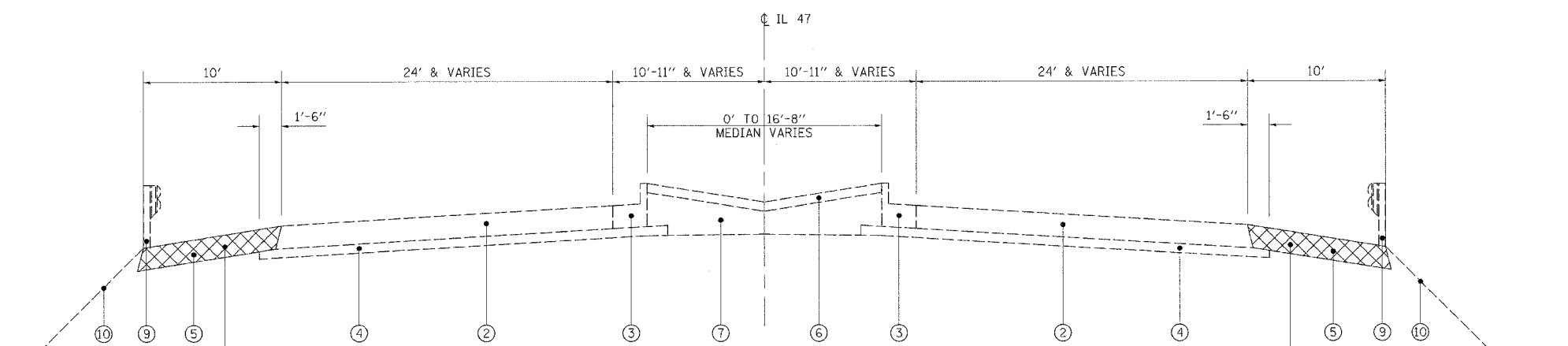


F.A.P. RTE.	SECTION	COUNTY	TOTAL SHEETS	SHEET NO.
326	E-8-4-B	KANE	62	5
FED. ROAD DIST. NO. 1 ILLINOIS FED. AID PROJECT				
CONTRACT NO. 62531 ISTHA CONTRACT RR-02-5129 ISTHA BRIDGE NO. 1101				



**EXISTING TANGENT SECTION
(THROUGH APPROACH SLAB)**

STA. 55+51.92 TO 55+81.92
BRIDGE OMISSION STA. 55+81.92 TO 58+20.92
STA. 58+20.92 TO 58+50.92



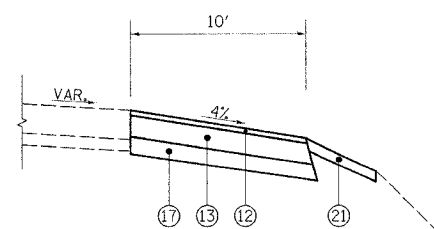
EXISTING TANGENT SECTION

STA. 49+25.20 TO 55+51.92
STA. 58+50.92 TO 72+46.80

FOR LOCATIONS, SEE DETAILS OF BITUMINOUS SHOULDER RECONSTRUCTION

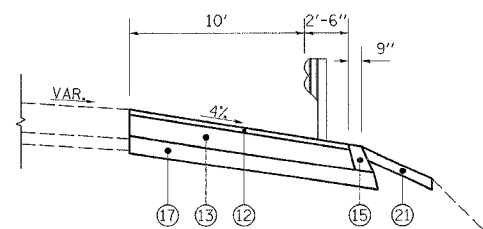
FOR LOCATIONS, SEE DETAILS OF BITUMINOUS SHOULDER RECONSTRUCTION

NOTE: ROADWAY IS SUPERELEVATED STA. 49+25.20 TO 54+16.50



DETAIL OF BITUMINOUS SHOULDER RECONSTRUCTION

STA. 49+33.03 TO 52+44.06, LT
STA. 60+48.77 TO 72+46.80, RT
STA. 62+99.61 TO 65+85.88, LT



**DETAIL OF BITUMINOUS SHOULDER RECONSTRUCTION
WITH BITUMINOUS STABILIZATION AT GUARDRAIL**

STA. 58+06.11 TO 60+48.77, RT
STA. 58+35.73 TO 61+95.11, LT

LEGEND

- ① EXISTING 12" APPROACH PAVEMENT
- ② EXISTING 10" REINFORCED P.C.C. PAVEMENT
- ③ EXISTING COMBINATION CONCRETE CURB AND GUTTER B-9.24
- ④ EXISTING 4" STABILIZED BASE COURSE
- ⑤ EXISTING BITUMINOUS SHOULDER (DEPTH VARIES 7" TO 9")
- ⑥ EXISTING CONCRETE BARRIER MEDIAN
- ⑦ EXISTING GRANULAR SUB-BASE
- ⑧ EXISTING AGGREGATE SHOULDER
- ⑨ EXISTING GUARDRAIL
- ⑩ EXISTING EMBANKMENT
- ⑪ PROPOSED 15" APPROACH PAVEMENT
- ⑫ PROPOSED BITUMINOUS CONCRETE SURFACE COURSE, SUPERPAVE, MIX "D", N50, 1 3/4"
- ⑬ PROPOSED BITUMINOUS BASE COURSE, SUPERPAVE, 7/4"
- ⑭ PROPOSED BITUMINOUS SHOULDERS, SUPERPAVE, 8"
- ⑮ PROPOSED AGGREGATE SHOULDER
- ⑯ PROPOSED SUB-BASE GRANULAR MATERIAL, TYPE B, 4"
- ⑰ PROPOSED SUB-BASE GRANULAR MATERIAL TYPE B, 6"
- ⑱ PROPOSED SUB-BASE GRANULAR MATERIAL, TYPE B
- ⑲ PROPOSED CONCRETE MEDIAN SURFACE, 4"
- ⑳ PROPOSED STEEL PLATE BEAM GUARDRAIL
- ㉑ PROPOSED TOPSOIL, FURNISH AND PLACE, 4"

<p>Excellence through Ownership</p> <p>200 West Front Street Wheaton, IL 60187</p>	REVISIONS		ILLINOIS DEPARTMENT OF TRANSPORTATION F.A.P. ROUTE 326 (IL 47) TYPICAL SECTIONS SCALE: VERT. HORIZ. DATE: MARCH 21, 2006
	NAME	DATE	
		DRAWN BY: NEC	
		CHECKED BY: SPF	

5/4/2006 3:34:24 PM k:\1182522\ccp\Design\182522_Typ_01.dgn