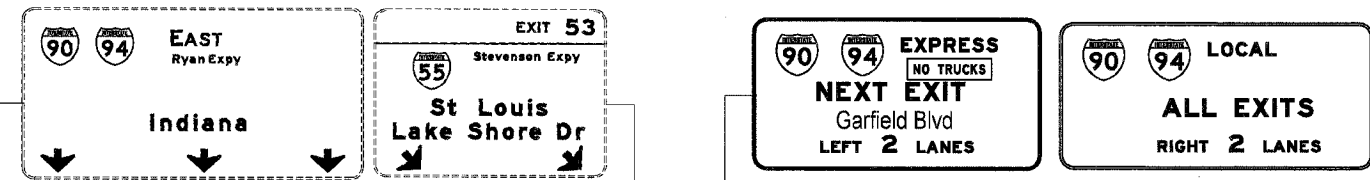
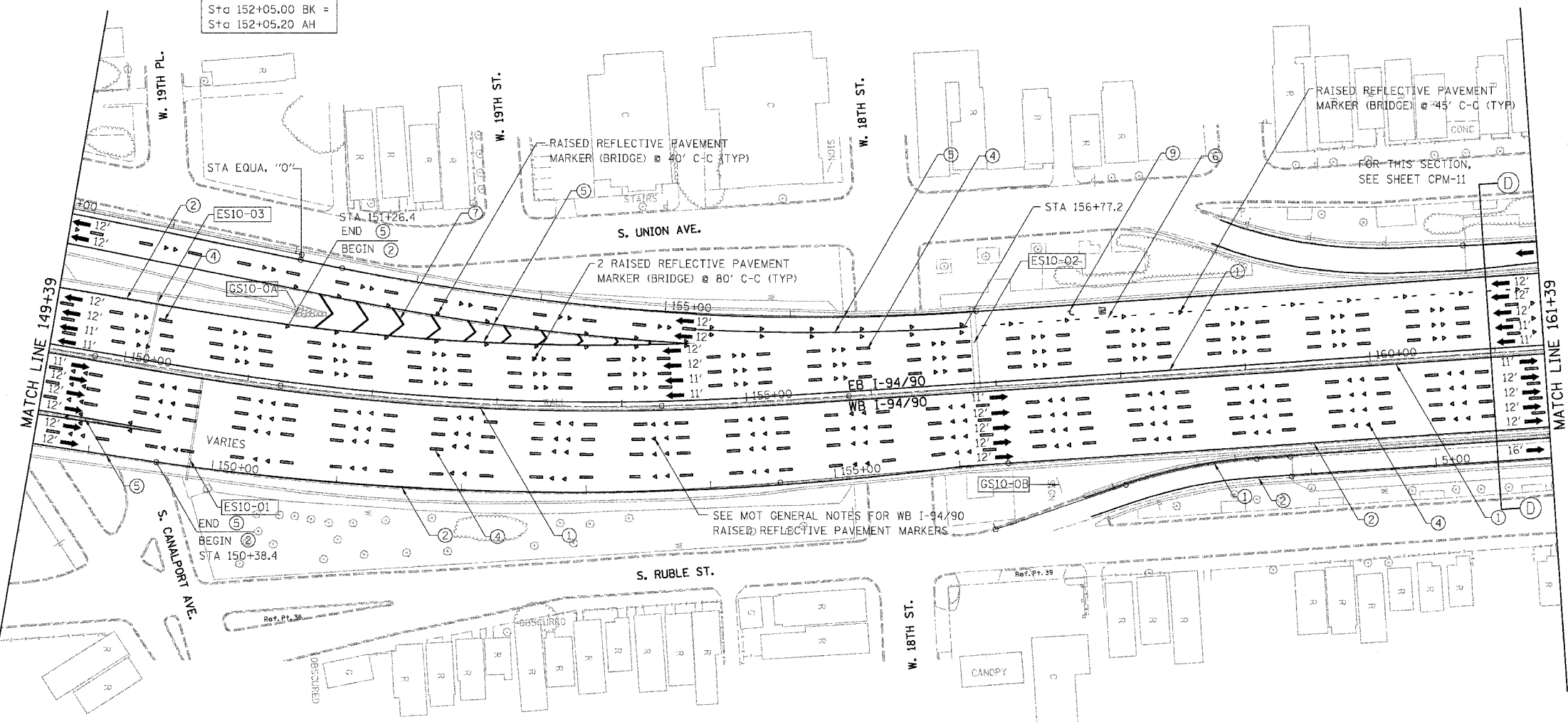


F.A.I.	SECTION	COUNTY	TOTAL SHEETS	SHEET NO.
94/90	2003-029	COOK	344	132
STA.	TO STA.			
FED. ROAD DIST. NO.	ILLINOIS	FED. AID PROJECT		
62581				

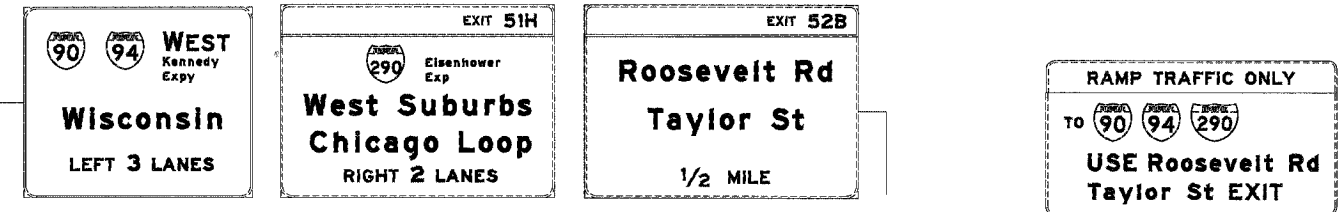


PS10-01  
 CONTRACT 62303 RESPONSIBLE FOR DESIGN AND INSTALLATION OF SIGN PANELS.  
 CONTRACTS 62303 AND 62581 SHOULD COORDINATE INSTALLATION

EXIT 53  
 GS10-0A  
 STA EQUA. "0"  
 Sta 152+05.00 BK =  
 Sta 152+05.20 AH



- LEGEND**
- ① LINE 4" (YELLOW EDGE LINE)
  - ② LINE 4" (WHITE EDGE LINE)
  - ③ LINE 4" (SKIP DASH, 6' SKIP - 2' DASH, WHITE)
  - ④ LINE 5" (SKIP DASH, 30' SKIP - 10' DASH, WHITE)
  - ⑤ LINE 8" (WHITE LINE)
  - ⑥ LINE 8" (SKIP DASH, 12' SKIP - 3' DASH, WHITE)
  - ⑦ LINE 12" (DIAGONAL, 30' C-C)
  - ⑧ LINE 12" (DIAGONAL, 500' C-C)
  - ⑨ LETTERS AND SYMBOLS



POLK ST  
 ACCIDENT  
 INVESTIGATION  
 SITE  
 LEFT  
 1 MILE


SPEED  
 LIMIT  
 45

NOTE:  
 ALL PAVEMENT MARKINGS ON THIS SHEET WILL BE POLYUREA PAVEMENT MARKING TYPE I, UNLESS OTHERWISE NOTED. CPM-10

REVISIONS	
NAME	DATE

ILLINOIS DEPARTMENT OF TRANSPORTATION  
 F.A.I. 94/90 (DAN RYAN EXPRESSWAY)  
 SB DAN RYAN ELEVATED BRIDGE  
 REPAIR FROM 15TH TO 28TH STREETS  
 PROPOSED PAVEMENT MARKING PLAN  
 STA. 149+39 TO STA. 161+39

SCALE: 1"=50'  
 DATE: 4/14/2006  
 DRAWN BY: RA  
 CHECKED BY: RS



BOWMAN, BARRETT & ASSOCIATES INC  
 CONSULTING ENGINEERS  
 Chicago, Illinois  
 312.228.0100  
 www.bbda-inc.com

4/14/2006 9:23:56 AM  
 n:\660\road\04\11\20\sheet\660\_132.dwg