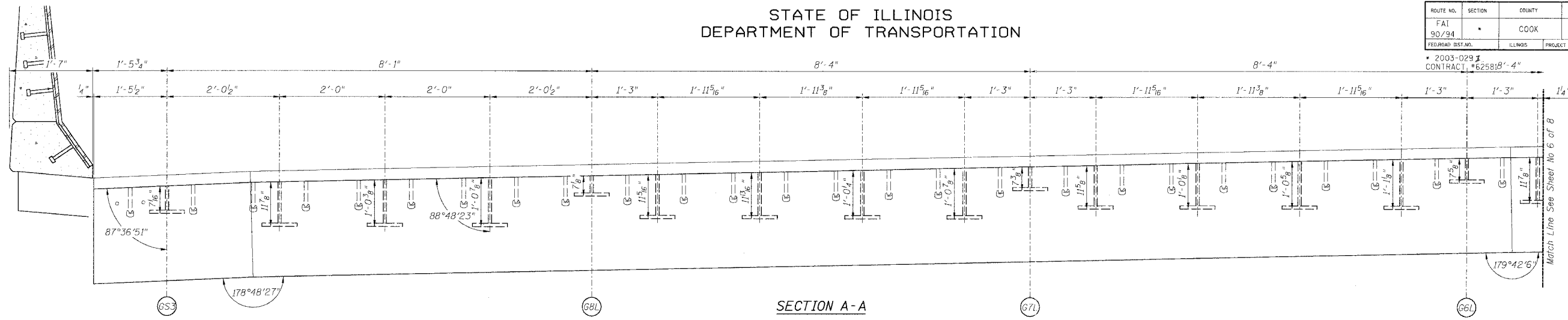


STATE OF ILLINOIS
DEPARTMENT OF TRANSPORTATION

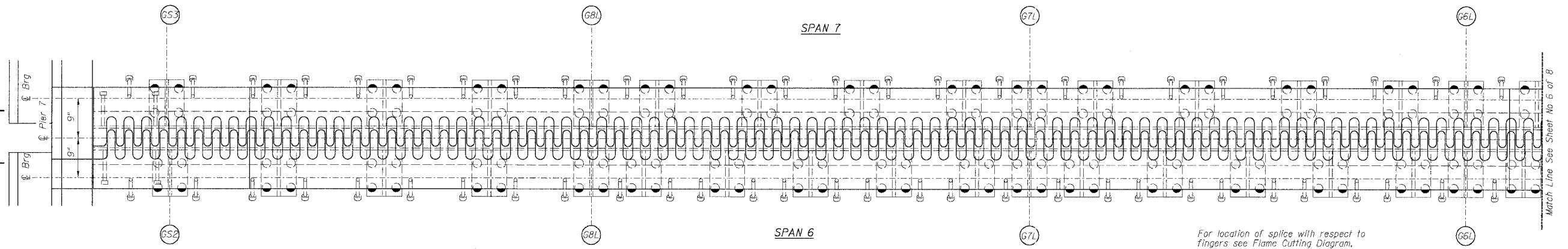
ROUTE NO.	SECTION	COUNTY	TOTAL SHEETS	SHEET NO.
FAI 90/94		COOK	344	232
FED. ROAD DIST. NO.		ILLINOIS	PROJECT	

Sheet No 5
of 8 Sheets

2003-029 I
CONTRACT # 625B1B'-4"



SECTION A-A

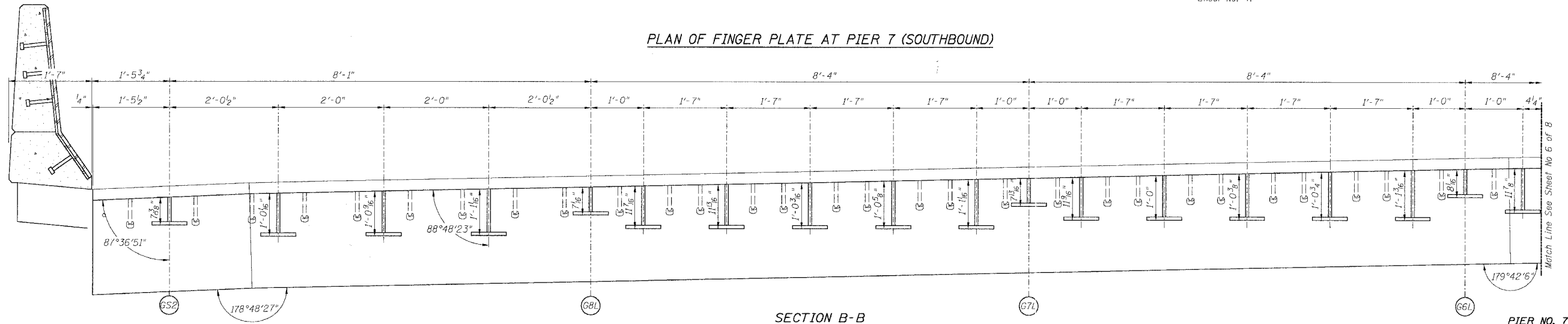


SPAN 7

SPAN 6

For location of splice with respect to fingers see Flame Cutting Diagram, Sheet No. 4.

PLAN OF FINGER PLATE AT PIER 7 (SOUTHBOUND)



SECTION B-B

PIER NO. 7

Note:
For optional splice detail see
Flame cutting diagram on Sheet No. 4

REVISIONS		STATE OF ILLINOIS DEPARTMENT OF TRANSPORTATION DIVISION OF HIGHWAYS		DRAWN BY DATE
1		FAI RTE 90/94 SB	DAN RYAN EXPRESSWAY	RLK 5/03
2		SN 016-1111 (SOUTHBOUND)		SDS 5/03
3		SEC 2003-029 I	COOK COUNTY	BOOK NUMBER
4				PROJECT No.
5				4222-3
6				SHEET No.
7				
8				
9				
10				

HOMER L. CHASTAIN & ASSOCIATES
CONSULTING ENGINEERS
8800 W. BEVIS MAWR AVENUE
SUITE 304
CHICAGO, ILLINOIS 60658
312-714-0050
FAX 312-714-0050