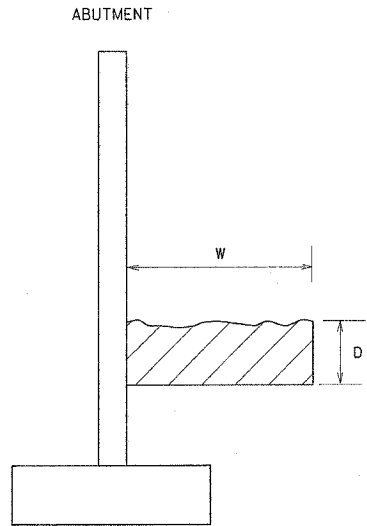
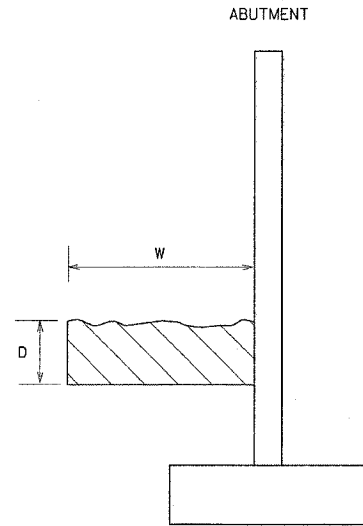


F.A. RTE.	SECTION	COUNTY	TOTAL SHEETS	SHEET NO.
VAR.	2003-0671	VARIOUS	27	6
STA.	TO STA.			
FED. ROAD DIST. NO.	ILLINOIS	FED. AID PROJECT		

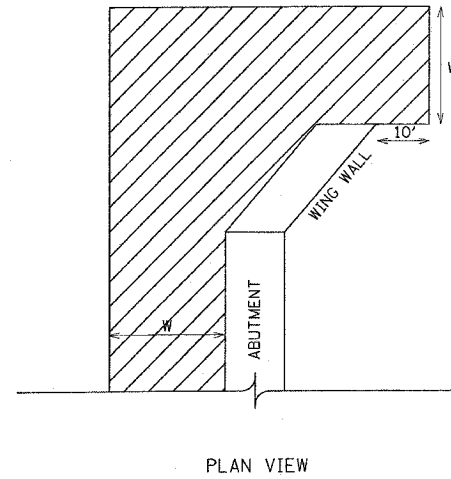
RIPRAP PLACEMENT DETAIL, LOCATION 2, 3 AND 4



TYPICAL SECTION AT ABUTMENT



TYPICAL SECTION AT ABUTMENT

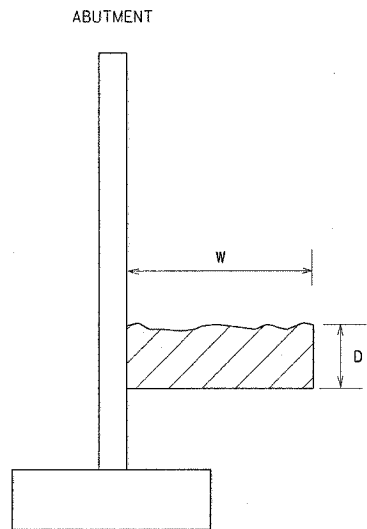


PLAN VIEW

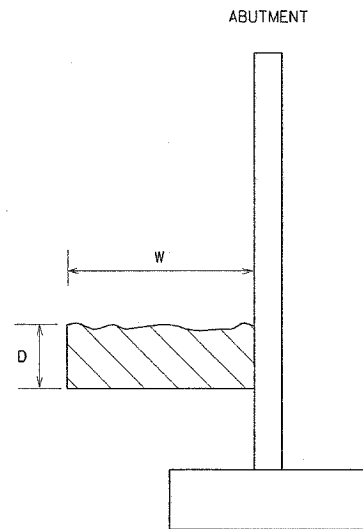
NOTES

D = DEPTH OF THE RIPRAP

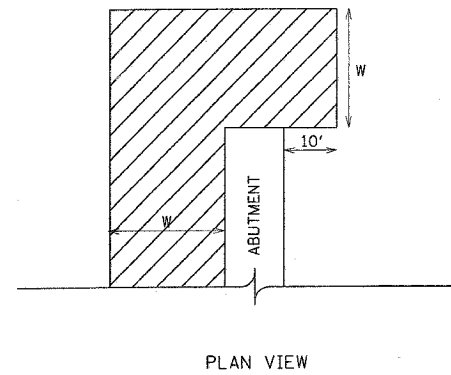
LOCATION	RIPRAP SIZE	D	W
2	A4	2.3	25
4	A4	2.3	14



TYPICAL SECTION AT ABUTMENT



TYPICAL SECTION AT ABUTMENT



PLAN VIEW

NOTES

D = DEPTH OF THE RIPRAP

LOCATION	RIPRAP SIZE	D	W
3	A4	2.3	25

PLOT DATE = 5/19/2006
 FILE NAME = c:\p\proj\2003\0671\183\design\shhoedgn
 PLOT SCALE = 50.0000 / 1 IN.
 USER NAME = smthkl

REVISIONS	
NAME	DATE

ILLINOIS DEPARTMENT OF TRANSPORTATION

RIPRAP PLACEMENT DETAIL

SCALE: VERT.
 HORIZ.
 DATE

DRAWN BY
 CHECKED BY