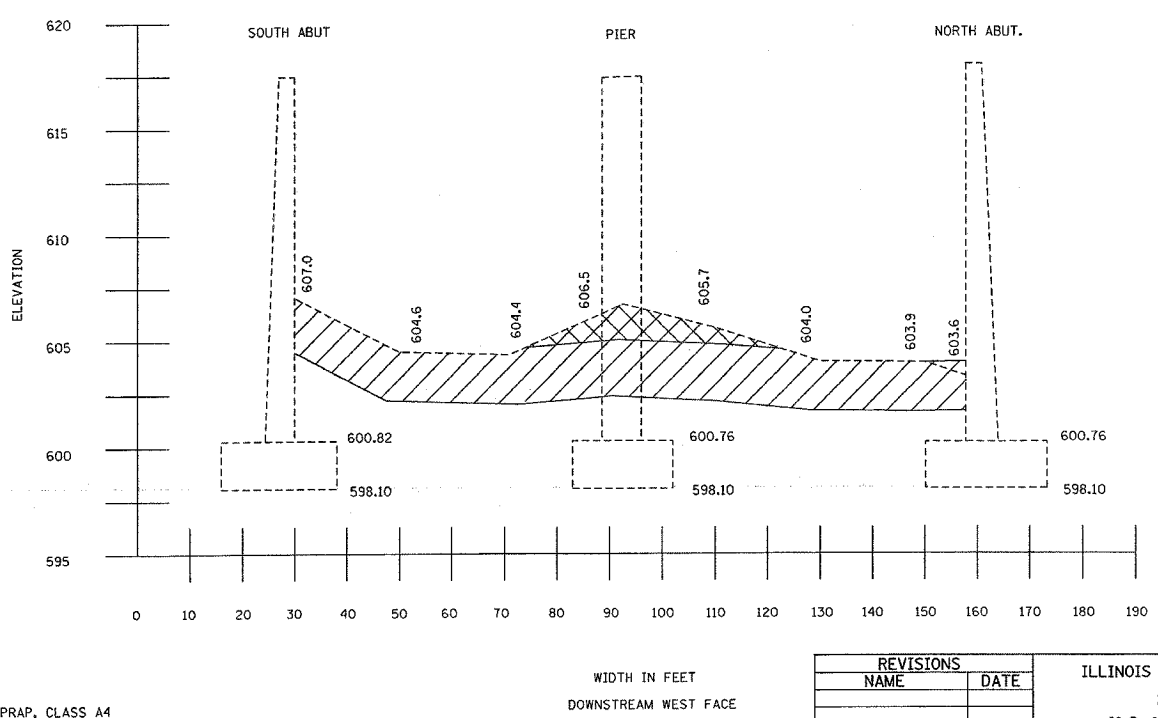
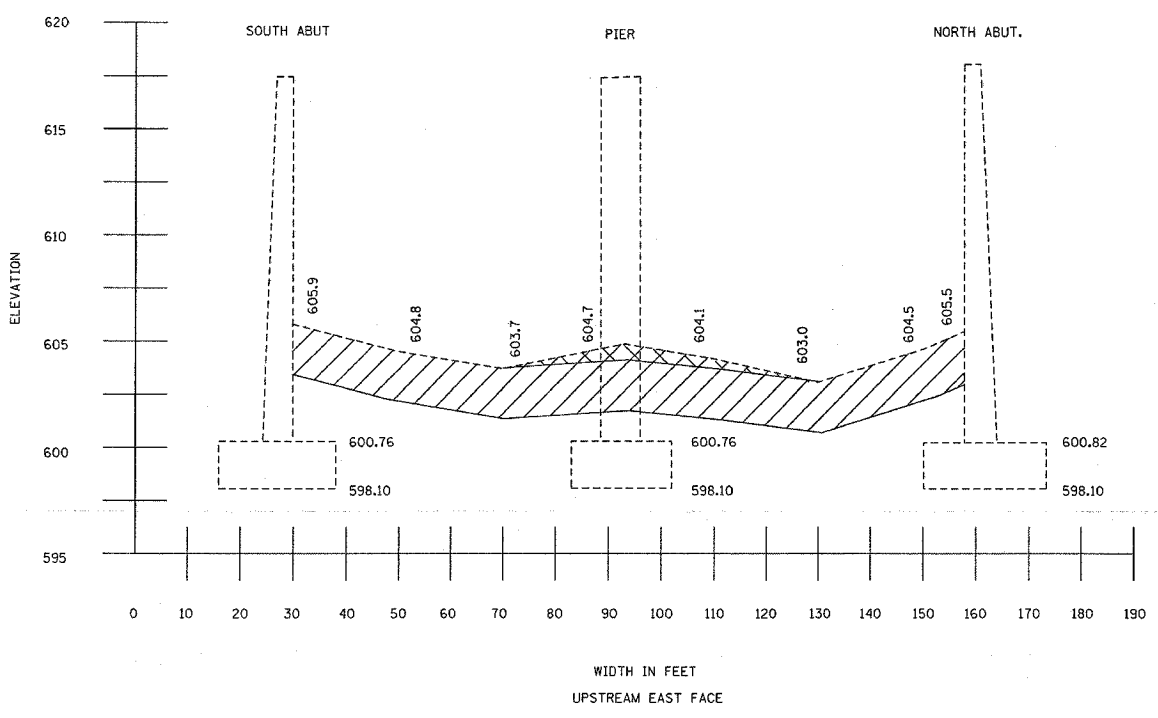
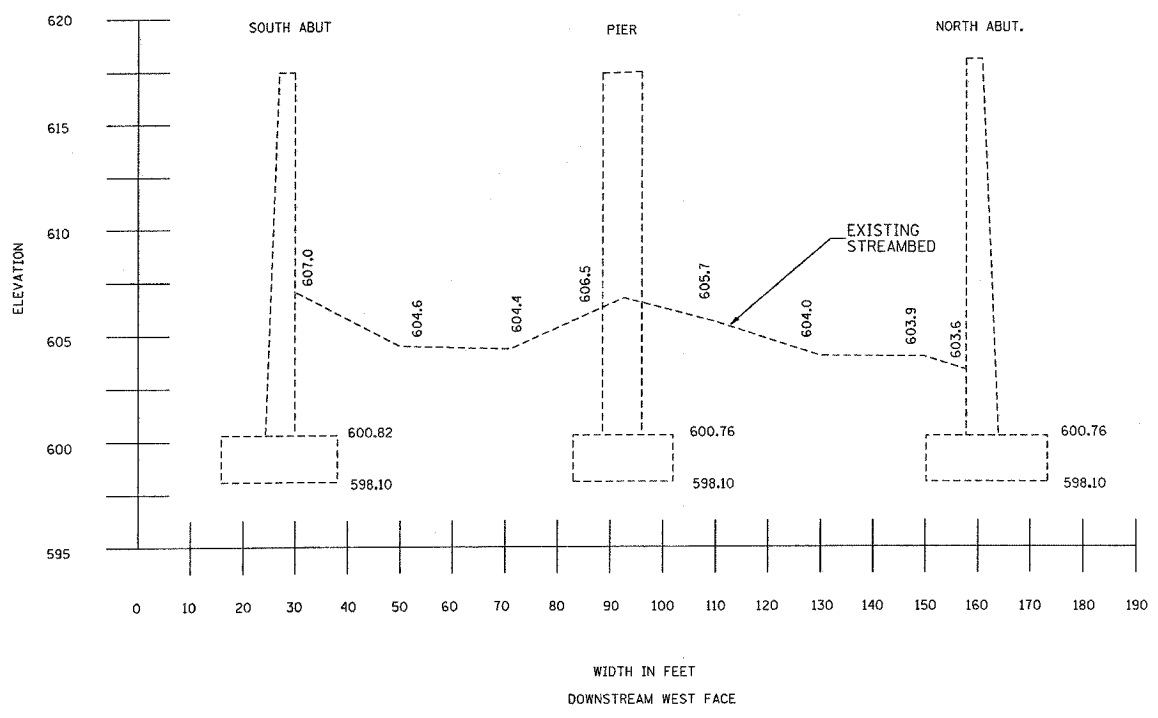
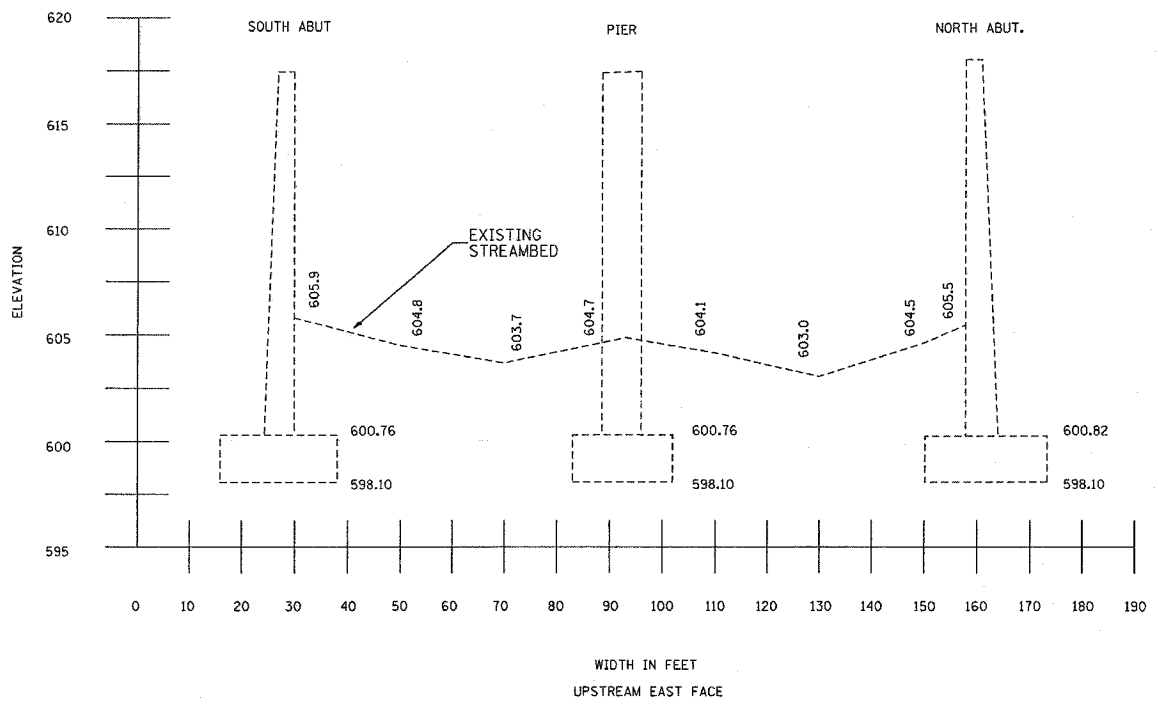


F.A. RTE.	SECTION	COUNTY	TOTAL SHEETS	SHEET NO.
VAR.	2003-0671	VARIOUS	27	21
STA.		TO STA.		
FED. ROAD DIST. NO.	ILLINOIS	FED. AID PROJECT		



- LEGEND**
- STONE RIPRAP, CLASS A4
 - REMOVAL

REVISIONS	
NAME	DATE

ILLINOIS DEPARTMENT OF TRANSPORTATION
STR. NO. 056-0028
U.S. 14 (CALDWELL AVENUE)
OVER THE NORTH BRANCH
OF THE CHICAGO RIVER
LOCATION 3
CROSS SECTION

SCALE: VERT. _____
 HORIZ. _____

DATE _____ DRAWN BY _____
 CHECKED BY _____

PLOT DATE = 5/12/2005
 FILE NAME = c:\p\proj\056\0028\03\design\ga.dgn
 PLOT SCALE = 50.0000' / 1" IN.
 USER NAME = amvsk