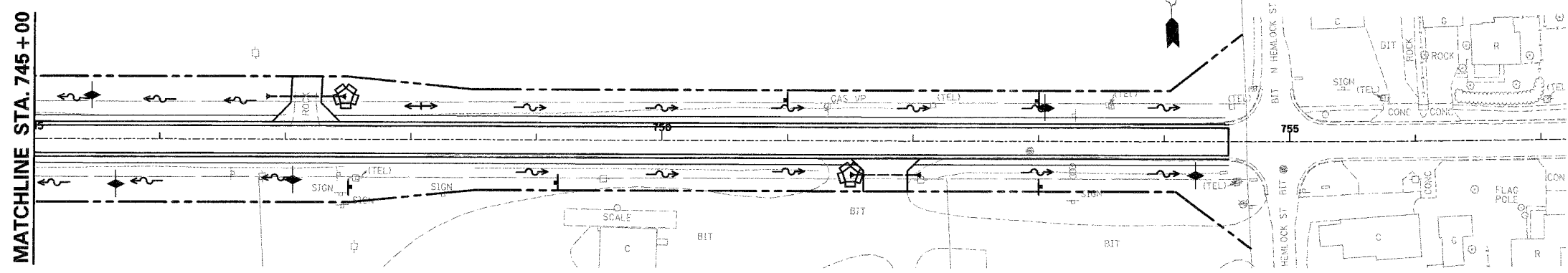
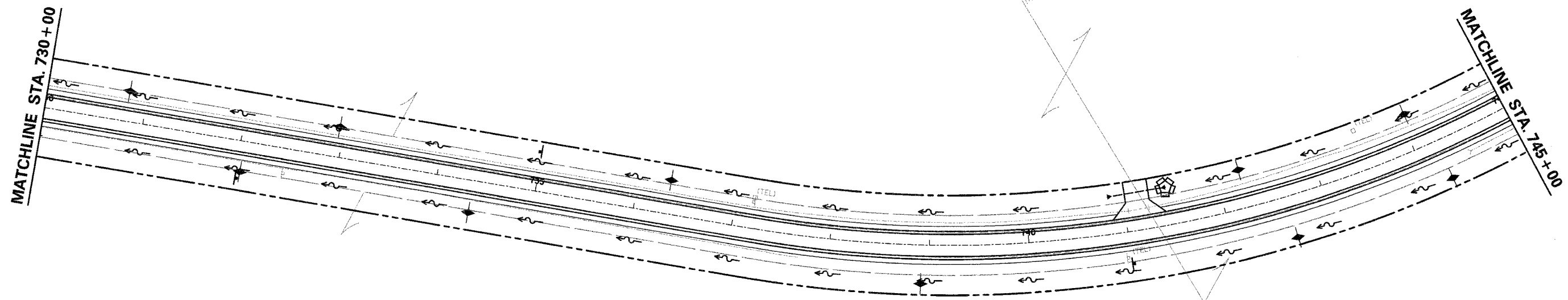
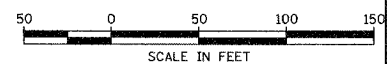


F.A.S. RTE.	SECTION	COUNTY	TOTAL SHEETS	SHEET NO.
1517 (2)RS-3 (3)RS-4		MCLEAN	223	88
STA.	TO STA.			
FED. ROAD DIST. NO.	ILLINOIS FED. AID PROJECT			

66383



NOTE:  
EROSION CONTROL BLANKET SHALL BE INSTALLED AT ALL  
END SECTION LOCATIONS (SEE SCHEDULE OF QUANTITIES).

**LEGEND**

- PERIMETER EROSION BARRIER
- PROPOSED R.O.W.
- TEMPORARY EASEMENT
- EXISTING R.O.W.

TEMPORARY DITCH CHECKS		INLET AND PIPE PROTECTION	
730+82, 31' LT	742+63, 42' RT	741+45, 38' LT	
732+04, 31' RT	744+05, 38' LT	747+48, 34' LT	
732+96, 31' LT	744+24, 41' RT	751+50, 27' RT	
734+37, 32' RT	745+46, 35' LT		
736+33, 34' LT	745+65, 36' RT		
738+92, 39' RT	747+06, 32' RT		
742+23, 39' LT	753+05, 27' LT		
	754+25, 27' RT		

ILLINOIS DEPARTMENT OF TRANSPORTATION  
**F.A.S. 1517 (U.S. ROUTE 150)**  
**EROSION CONTROL PLAN**  
**STA. 730+00 TO STA. 754+51**

SCALE: VERT. \_\_\_\_\_  
 HORIZ. \_\_\_\_\_  
 DATE \_\_\_\_\_

DRAWN BY \_\_\_\_\_  
 CHECKED BY \_\_\_\_\_

PLAN	SURVEYED	BY	DATE
	NOTE BOOK		
	ALIGNED CHECKED		
	PLANNING CHECKED		
	FIELD FILE NAME		

PROFILE	SURVEYED	BY	DATE
	GRADES CHECKED		
	PLAN NOTED		
	PROF. CHECKED		
	NOTATION CHECKED		

COMPANY NAME: #COMPANY NAME#  
 PROJECT CONTACT: #PROJECT CONTACT#  
 CLIENT: #CLIENT#  
 DATE: #DATE#  
 SHEET: #SHEET#