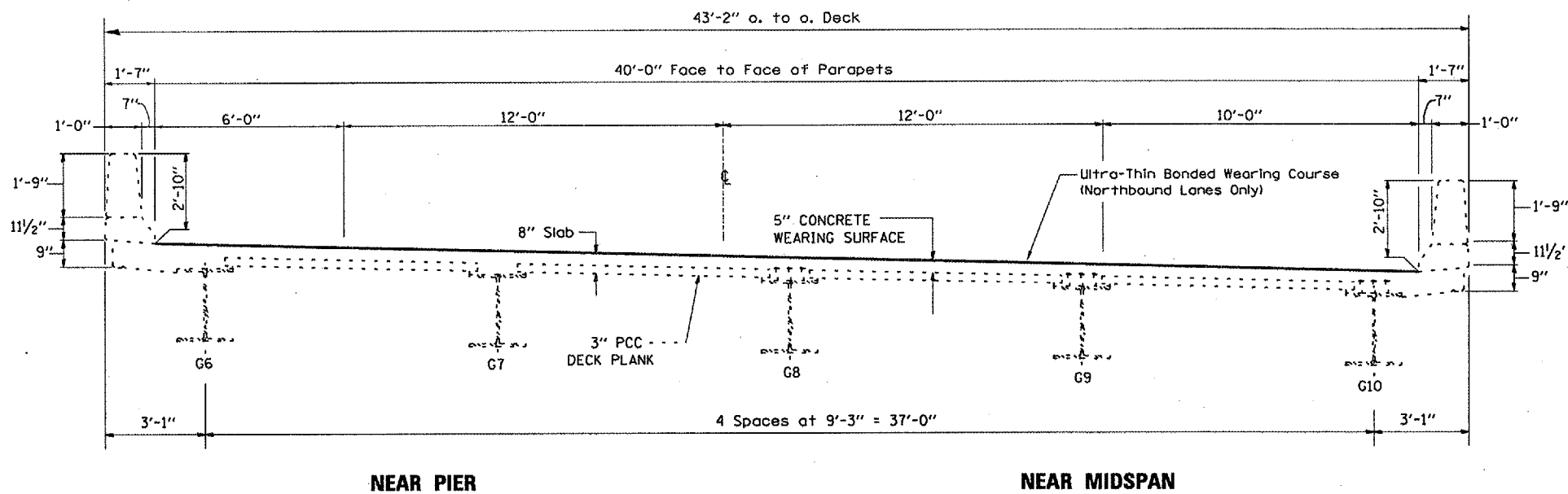


F.A.I. RTE.	SECTION	COUNTY	TOTAL SHEETS	SHEET NO.
39	ISO-4B1-4	LASALLE	18	4
FED. ROAD DIST. NO. ILLINOIS			NON-FED. AID PROJECT	

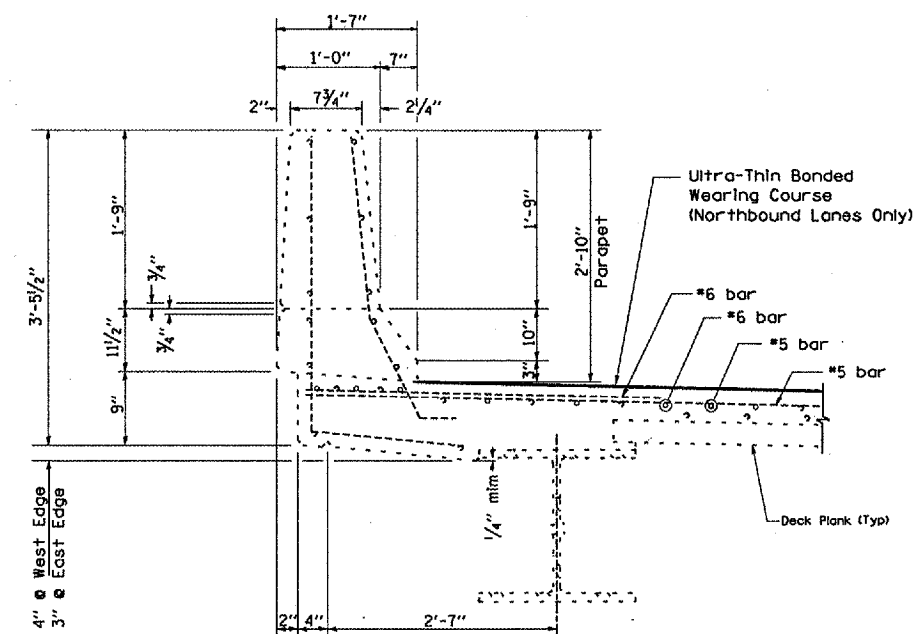


NEAR PIER

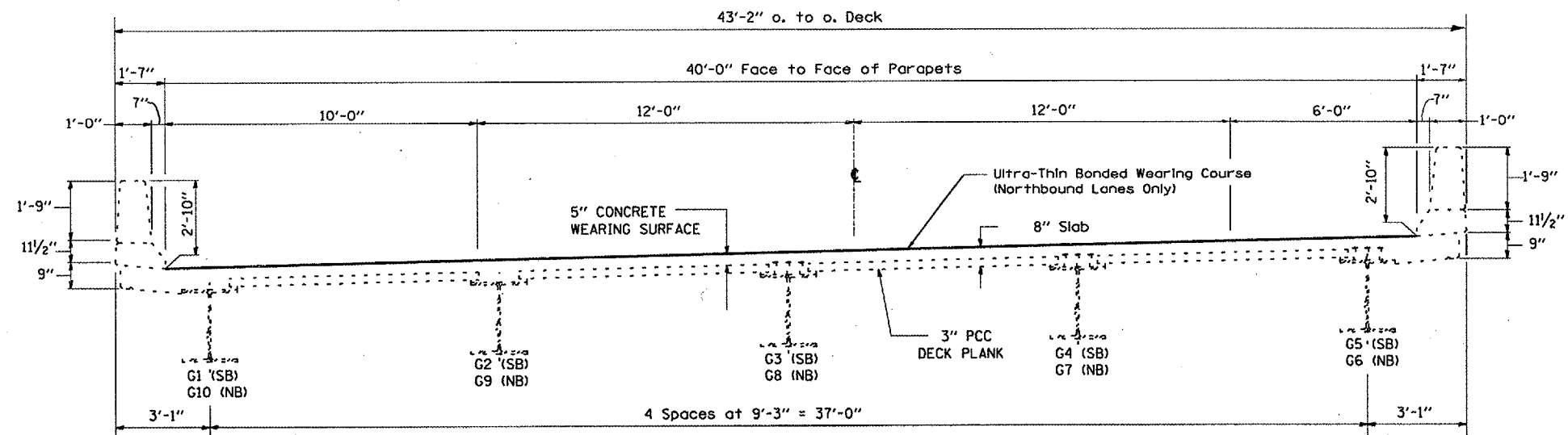
NEAR MIDSPAN

CROSS SECTION

SPANS 1 THRU 10 (NB & SB)
 SPANS 15 THRU 17 (NB)
 SPANS 42 THRU 43 (NB)
 SPAN 44 (NB)



SECTION THRU PARAPET



NEAR PIER

NEAR MIDSPAN

CROSS SECTION

SPANS 11 THRU 14 (NB & SB)
 SPANS 15 THRU 17 (SB)
 SPANS 18 THRU 34 (NB & SB)
 SPANS 36 THRU 41 (NB & SB)
 SPANS 42 THRU 43 (SB)
 SPAN 44 (SB)

NOTE: LIMITS OF ULTRA-THIN BONDED WEARING COURSE SHALL BE AS FOLLOWS
 WIDTH: FACE OF CURB TO FACE OF CURB
 LENGTH: SOUTH ABUTMENT TO NORTH ABUTMENT ON THE NORTHBOUND LANES ONLY
 EXCLUDING SPAN 35 (ARCH SPAN)

REVISIONS	
NAME	DATE

ILLINOIS DEPARTMENT OF TRANSPORTATION
TYPICAL SECTIONS
 I-39 OVER THE ILLINOIS RIVER
 F.A.I. ROUTE 39
 SECTION: (50-4B)-4
 LASALLE COUNTY
 S.N. 050-0191

DATE: 05/01/2006 C:\PROJECTS\DESIGN\PLANS\ABE LINCOLN\66678\TYPICALS.DGN