

5/17/2006
c:\proj\sl\74161\d\03406pa.dgn

STATE OF ILLINOIS
DEPARTMENT OF TRANSPORTATION
DIVISION OF HIGHWAYS

**PROPOSED
HIGHWAY PLANS**

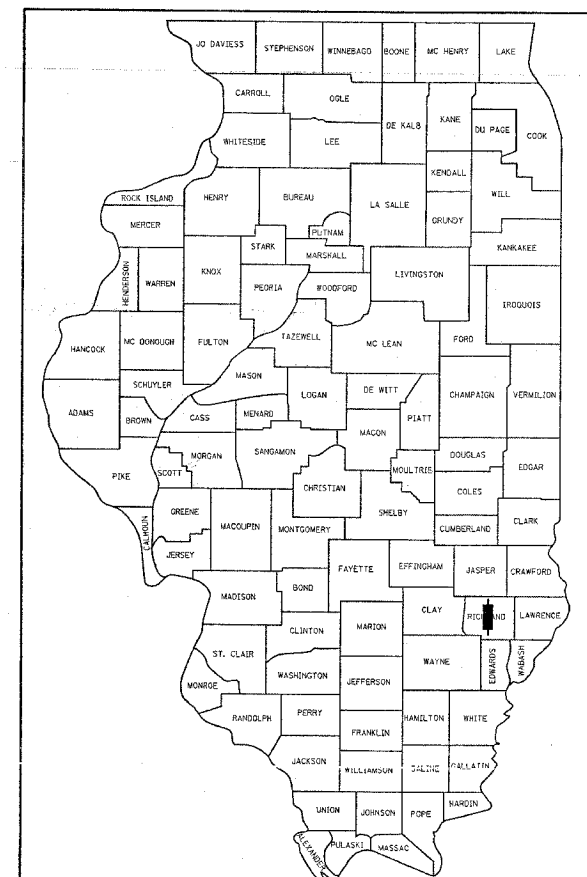
FAP ROUTE 116 (ILL 130)
SECTION (123Z, 124Z)TS-2,RS-3
PROJECT: F-HSIP-0116(049)
RICHLAND COUNTY
BITUMINOUS RESURFACING

C-97-067-06

F.A.P. RTE.	SECTION	COUNTY	TOTAL SHEETS	SHEET NO.
116		RICHLAND	43	1

(123Z, 124Z)TS-2,RS-3

D-97-034-06

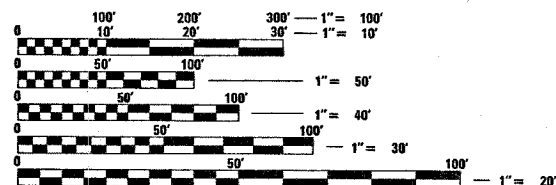


LOCATION OF SECTION INDICATED THUS: - ■ -

FOR INDEX OF SHEETS, SEE SHEET NO. 2

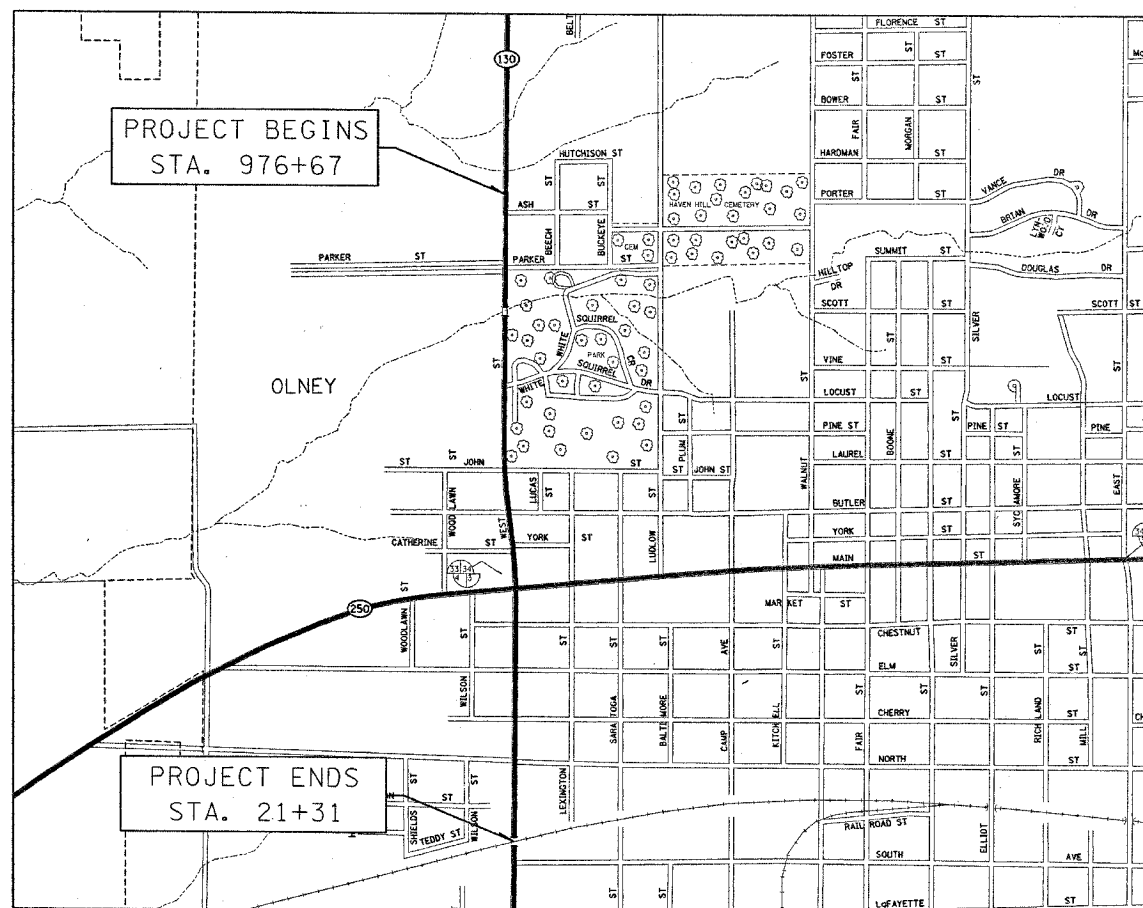
STATION EQUATION
STATION 1016 + 90.51BK = 4 + 27.49AH

2005 ADT - 12,400



FULL SIZE PLANS HAVE BEEN PREPARED USING STANDARD ENGINEERING SCALES. REDUCED SIZED PLANS WILL NOT CONFORM TO STANDARD SCALES. IN MAKING MEASUREMENTS ON REDUCED PLANS, THE ABOVE SCALES MAY BE USED.

J.U.L.I.E.
JOINT UTILITY LOCATION INFORMATION FOR EXCAVATION
1-800-892-0123



GROSS LENGTH = 5727.02 FEET = 1.08 MILES
NET LENGTH = 5727.02 FEET = 1.08 MILES



PROJECT ENGINEER : MARK DAUGHERTY
SQUAD LEADER : JOYCE HEMMEN
DESIGNER : JOYCE HEMMEN
TELEPHONE : 217/342-3951 EX 313

STATE OF ILLINOIS
DEPARTMENT OF TRANSPORTATION
DIVISION OF HIGHWAYS

SUBMITTED May 19, 2006
Christ H. Reed
DEPUTY DIRECTOR OF HIGHWAYS, REGION ENGINEER

June 30, 2006
Mike Hine
ENGINEER OF DESIGN AND ENVIRONMENT

June 30, 2006
Milton R. See P.E.
DIRECTOR OF HIGHWAYS, CHIEF ENGINEER

**PRINTED BY THE AUTHORITY
OF THE STATE OF ILLINOIS**

CONTRACT NO. 74161