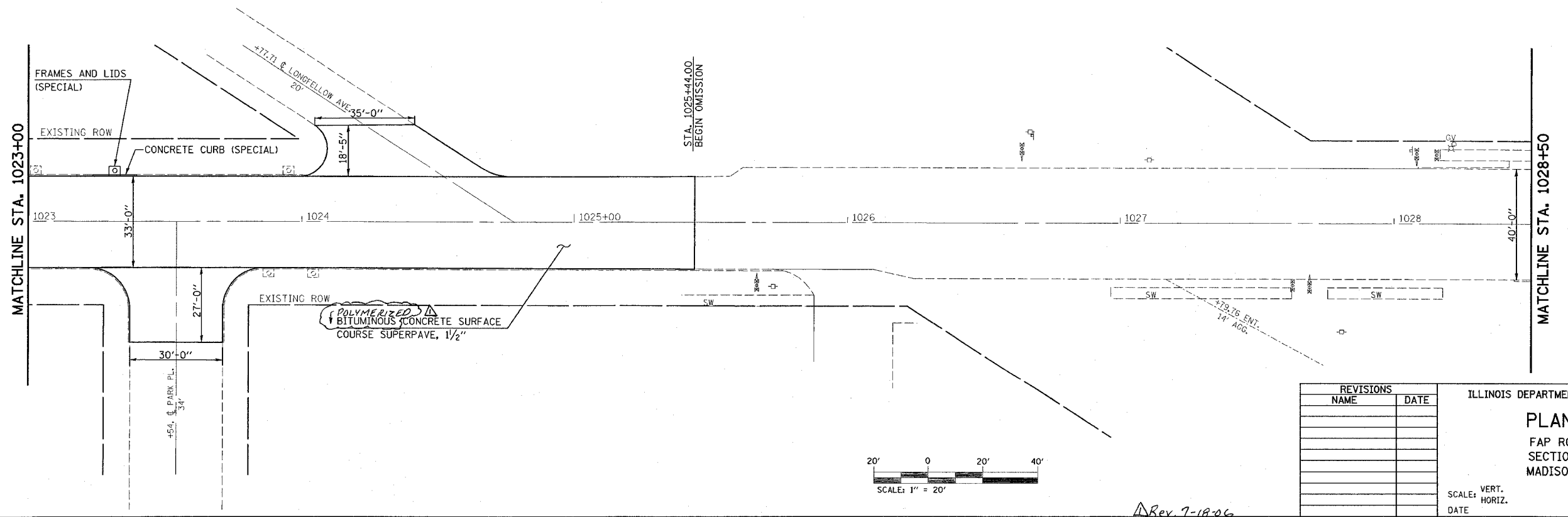
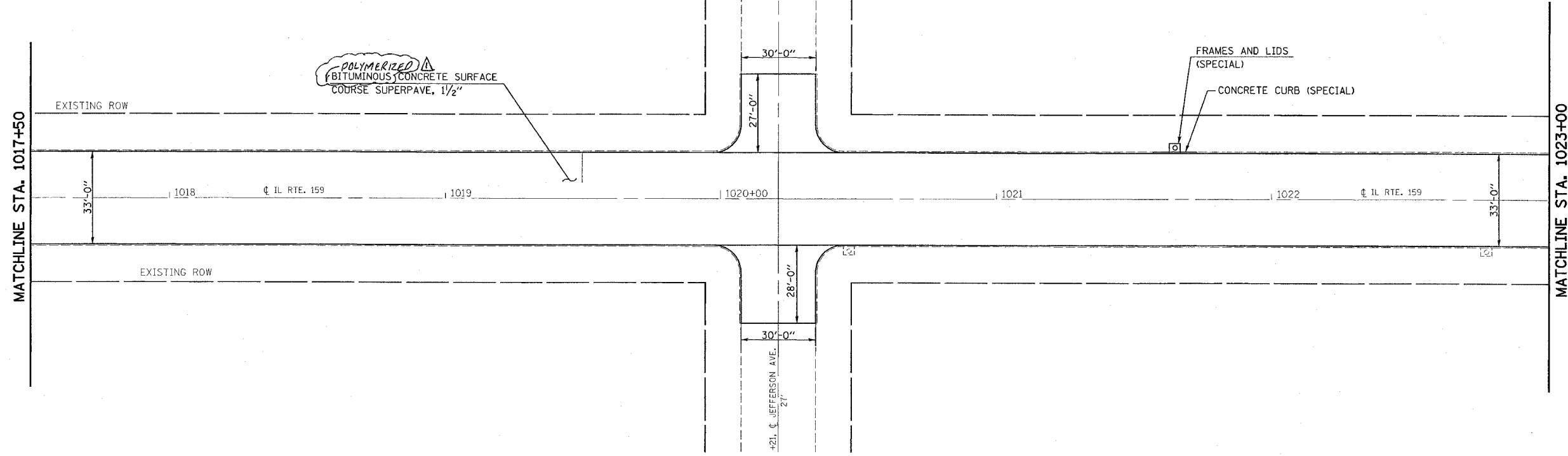
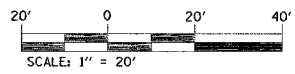


F.A.P. RTE.	SECTION	COUNTY	TOTAL SHEETS	SHEET NO.
600	34RS-2	ST. CLAIR	39	17
STA. 1017+50.00		TO STA. 1028+60.00		
FED. ROAD DIST. NO. 1		ILLINOIS FED. AID PROJECT		



PLOT DATE = 5/15/2006
 FILE NAME = o:\projects\ed7108\plan\plan.dgn
 SCALE = 20.0000 / 1" = 20'
 USER NAME = gmd\mason



Rev. 7-18-06

REVISIONS	
NAME	DATE

ILLINOIS DEPARTMENT OF TRANSPORTATION

PLAN VIEW

FAP ROUTE 600
 SECTION 34RS-2
 MADISON COUNTY

SCALE: VERT. _____
 HORIZ. _____

DATE _____ DRAWN BY _____
 CHECKED BY _____