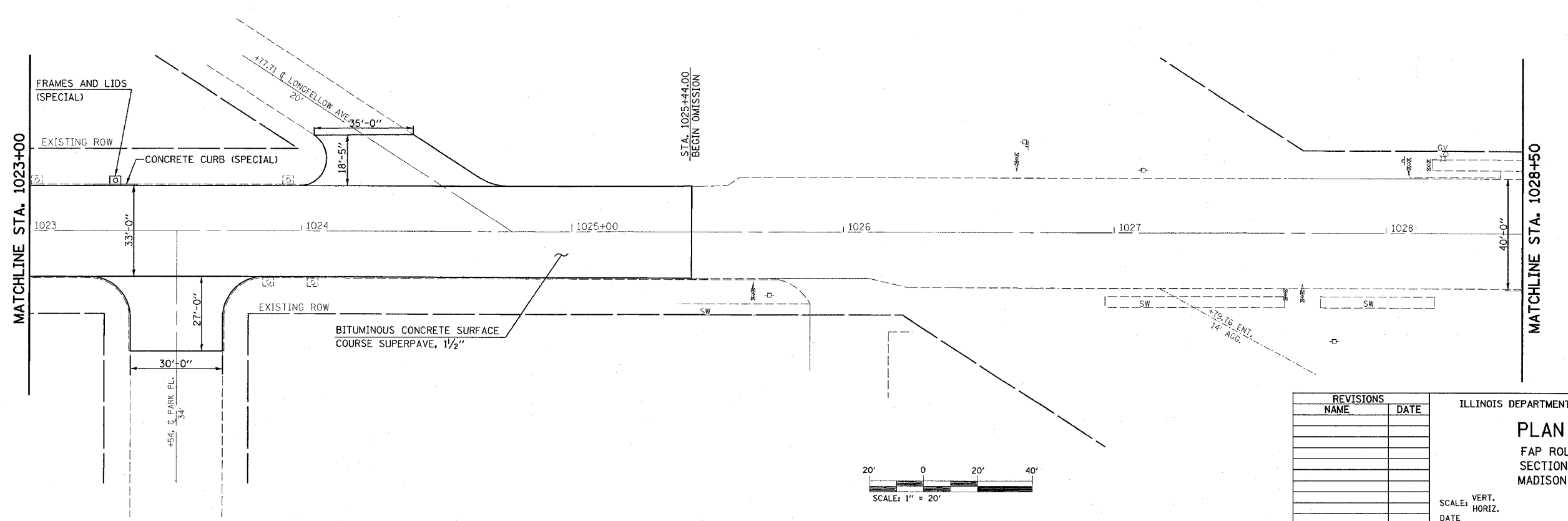
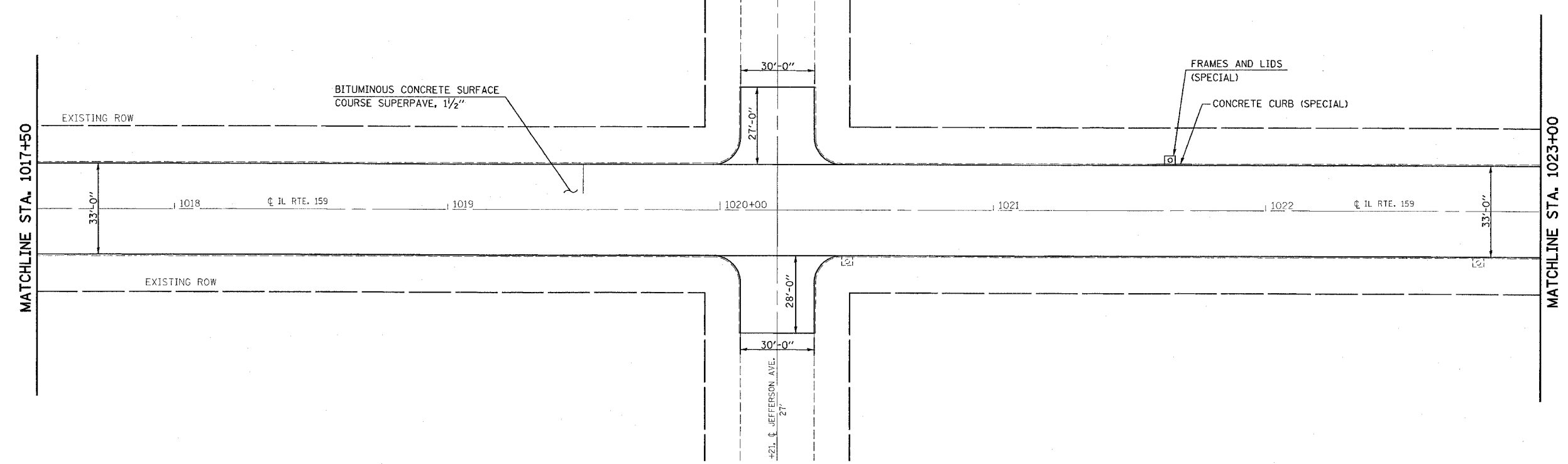
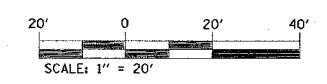


F.A.P. RTE.	SECTION	COUNTY	TOTAL SHEETS	SHEET NO.
600	34RS-2	ST. CLAIR	39	17
STA. 1017+50.00		TO STA. 1028+60.00		
FED. ROAD DIST. NO.		ILLINOIS	FED. AID PROJECT	



PLOT DATE = 5/15/2006
 FILE NAME = c:\projects\road\1060\plan\plan.dwg
 PLOT SCALE = 20/1000 / IN.
 USER NAME = dms@manj



REVISIONS	
NAME	DATE

ILLINOIS DEPARTMENT OF TRANSPORTATION
PLAN VIEW
 FAP ROUTE 600
 SECTION 34RS-2
 MADISON COUNTY

SCALE: VERT. _____
 HORIZ. _____
 DATE _____

DRAWN BY _____
 CHECKED BY _____